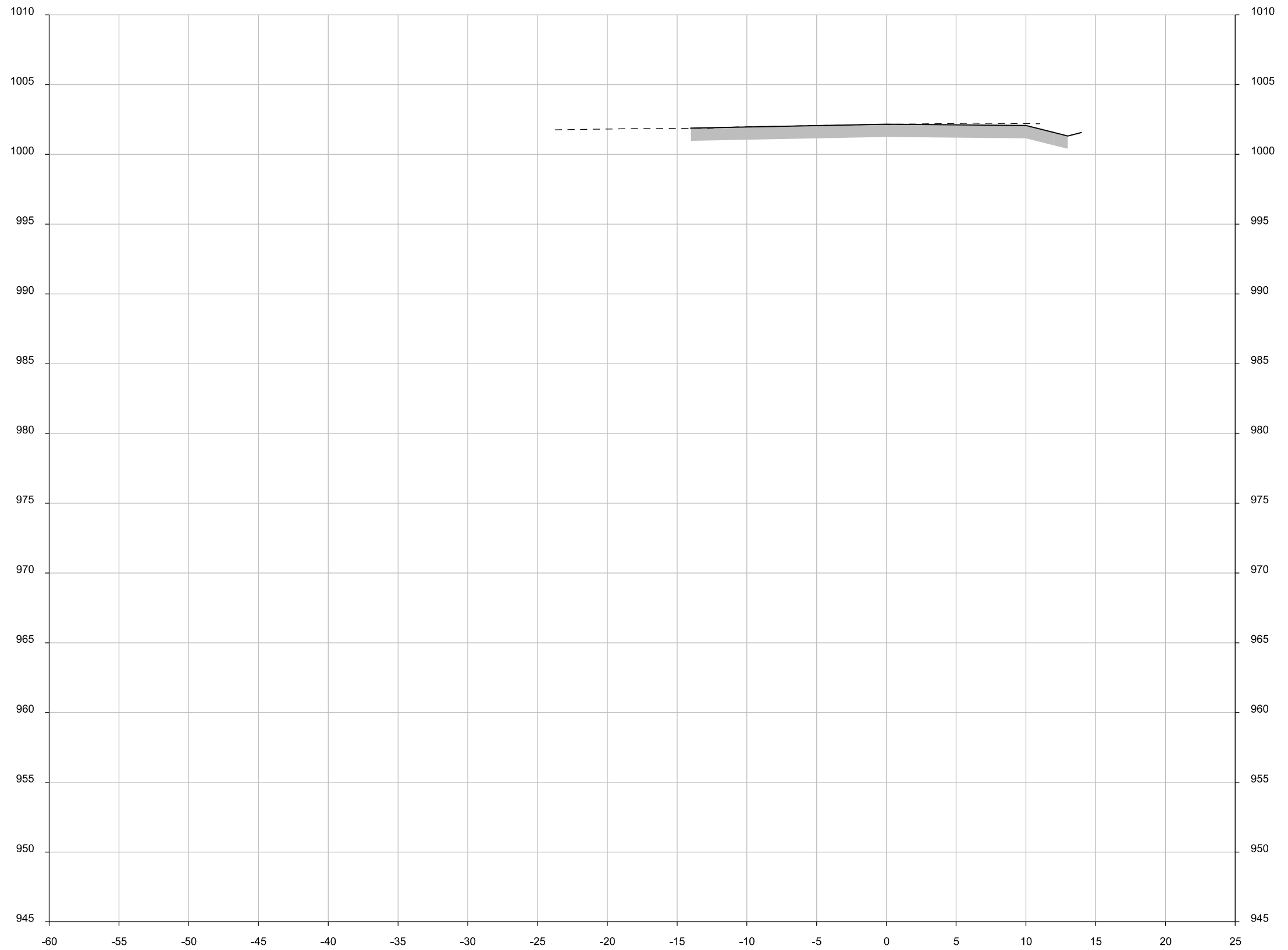


10+00

ROADWAY X-SECTIONS - FOR INFORMATION ONLY
11/15/17

NOTES:
1. WALL NOT SHOWN ON SECTIONS

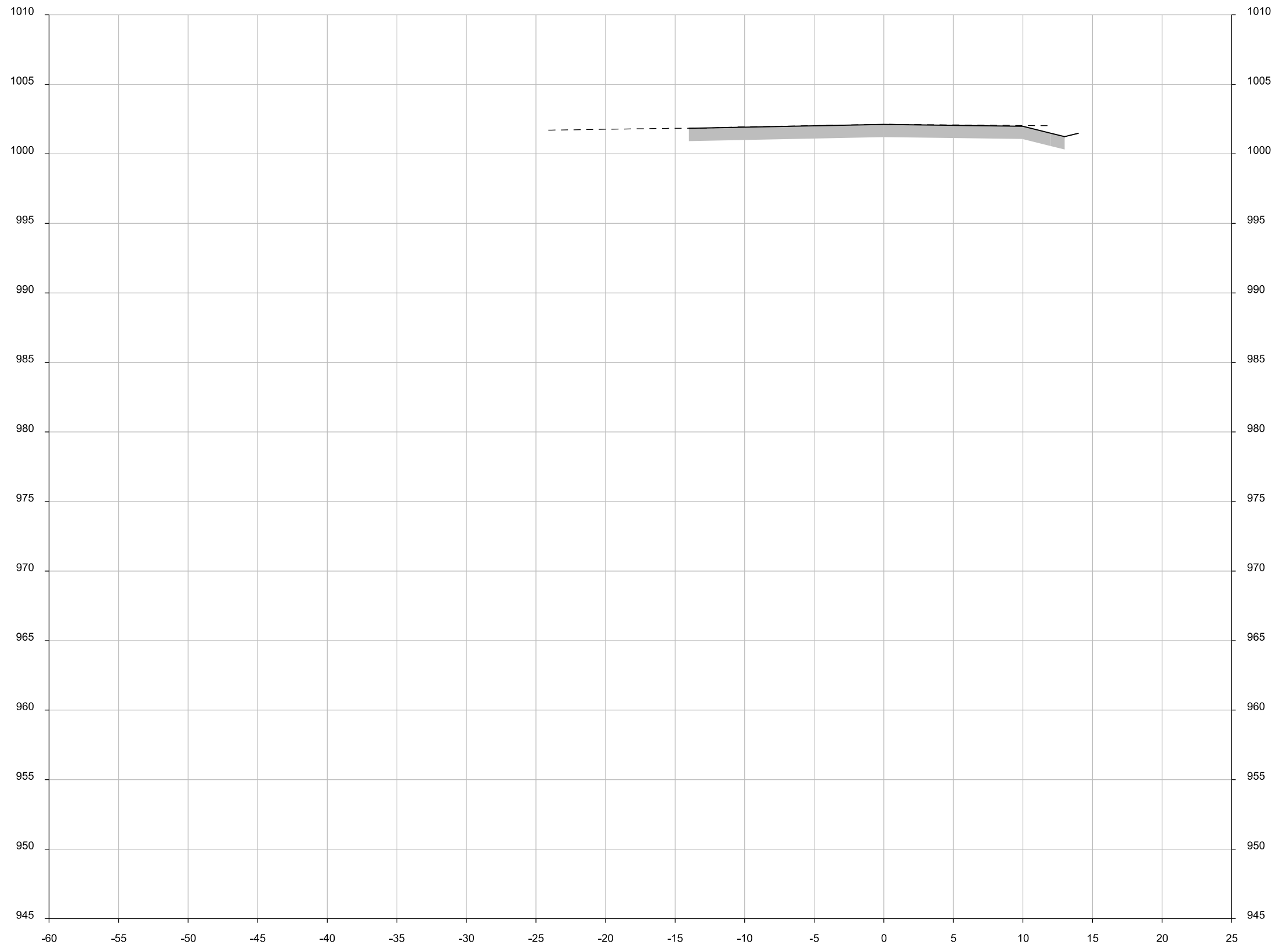


10+25

ROADWAY X-SECTIONS - FOR INFORMATION ONLY
11/15/17

NOTES:

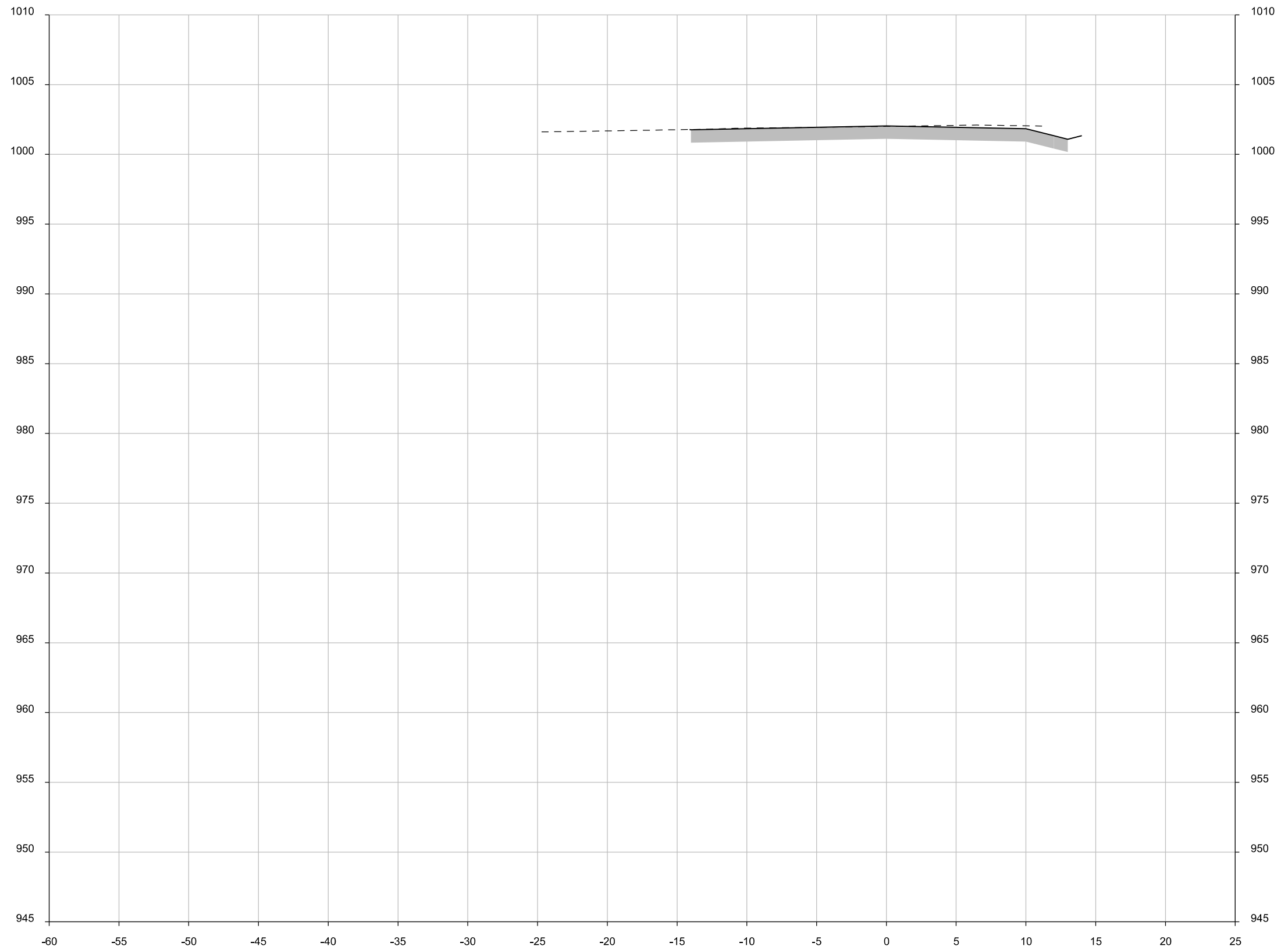
1. WALL NOT SHOWN ON SECTIONS



10+30

ROADWAY X-SECTIONS - FOR INFORMATION ONLY
11/15/17

NOTES:
1. WALL NOT SHOWN ON SECTIONS

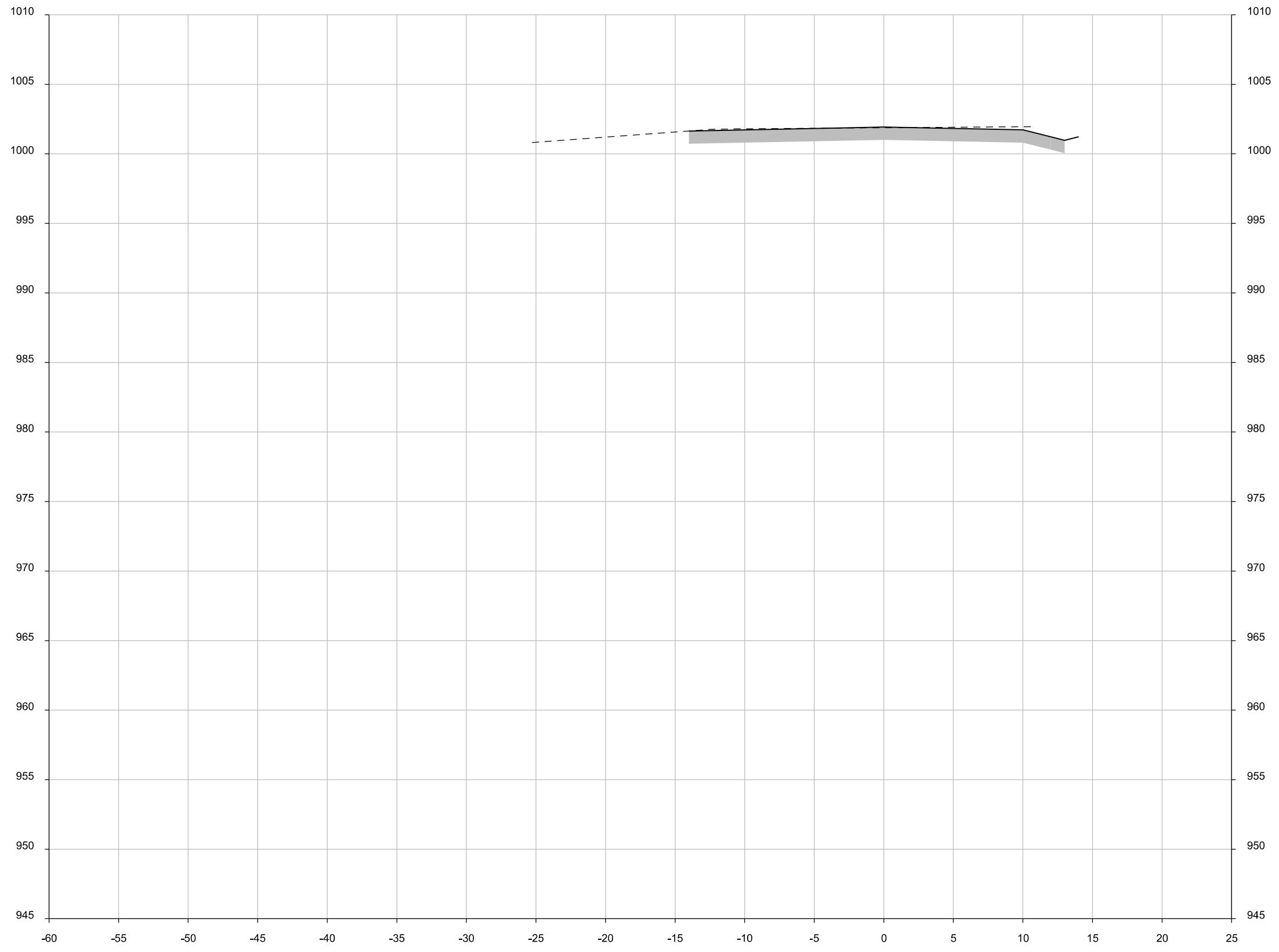


10+38

ROADWAY X-SECTIONS - FOR INFORMATION ONLY
11/15/17

NOTES:

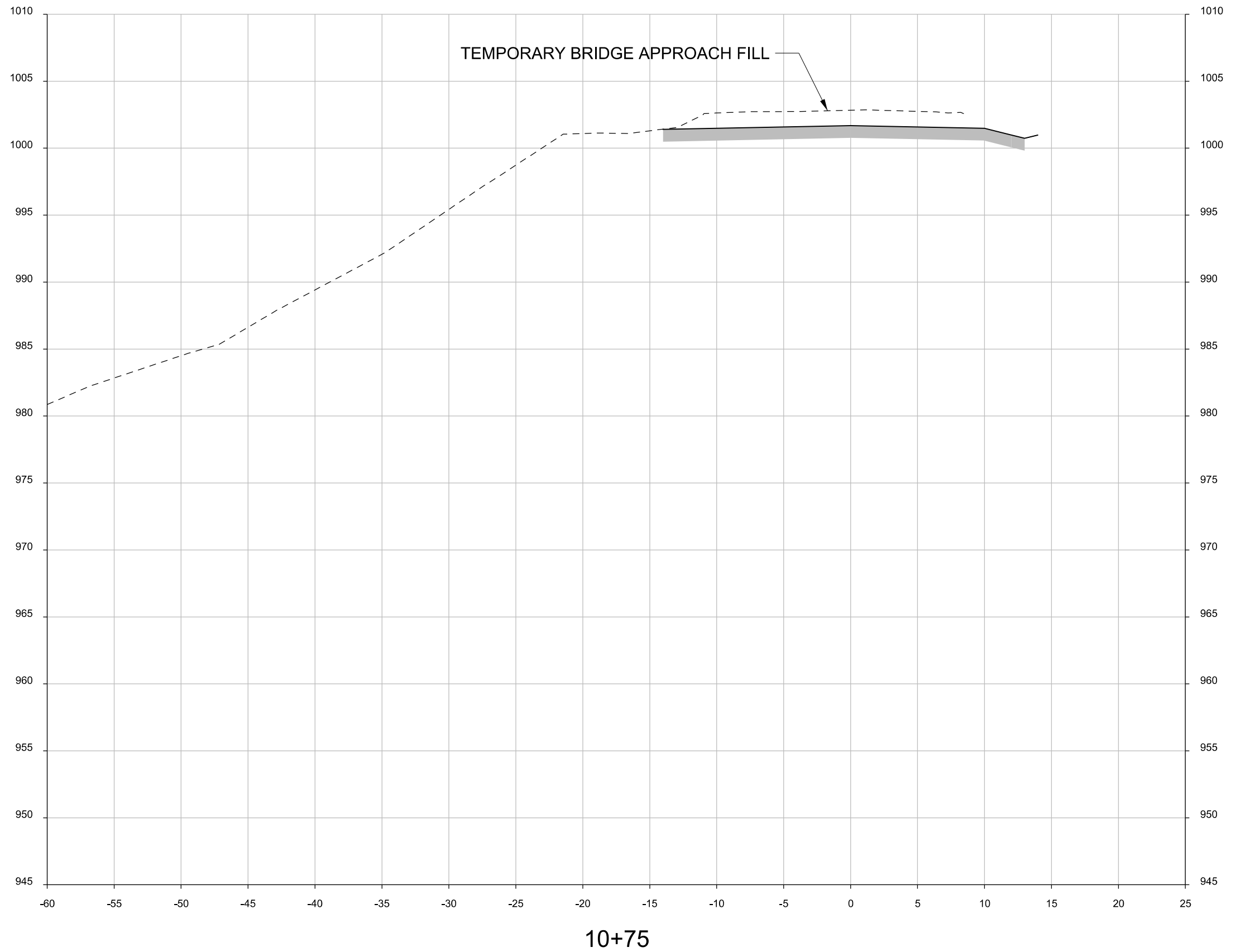
1. WALL NOT SHOWN ON SECTIONS



10+50

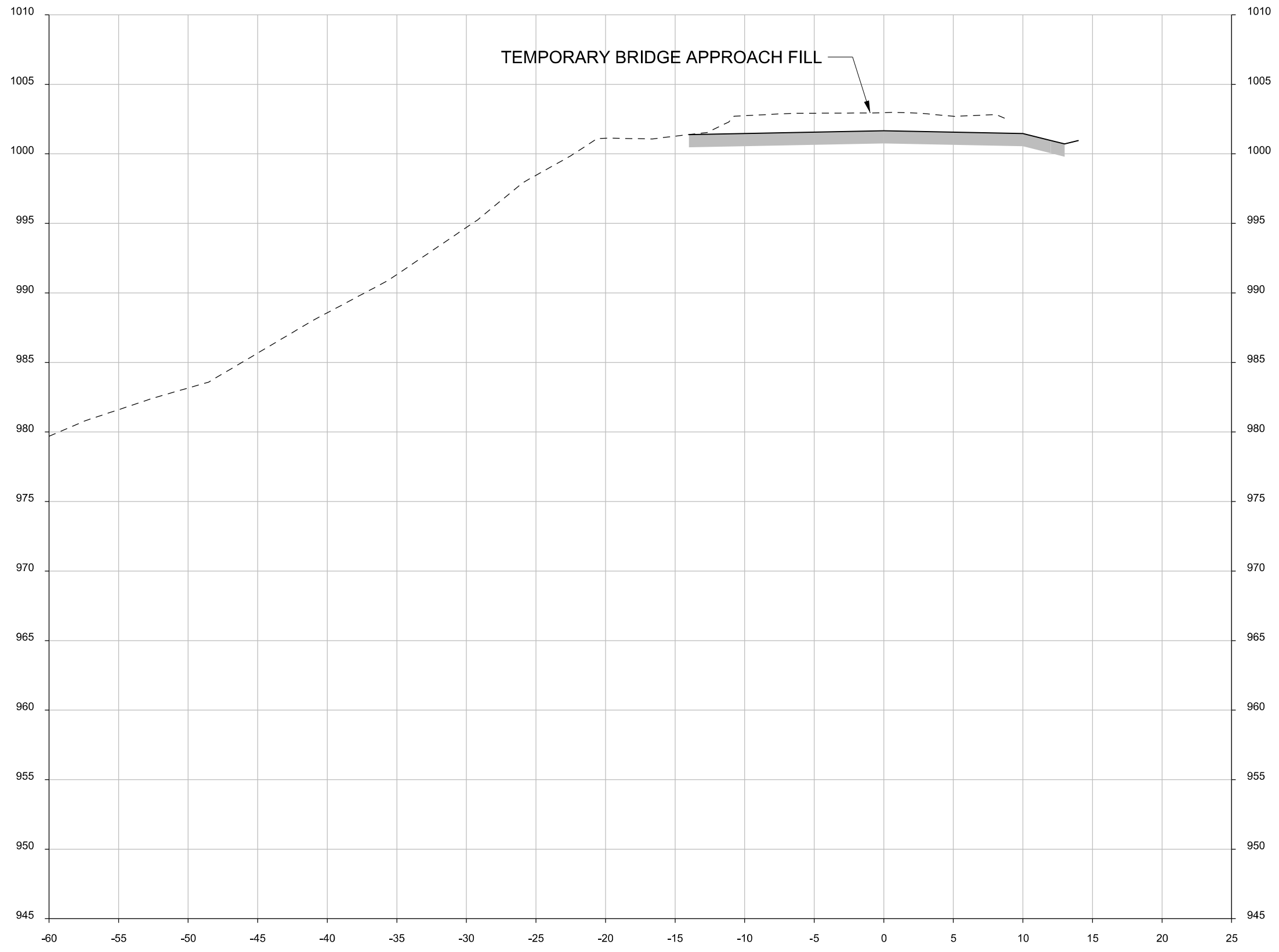
ROADWAY X-SECTIONS - FOR INFORMATION ONLY
11/15/17

NOTES:
1. WALL NOT SHOWN ON SECTIONS



ROADWAY X-SECTIONS - FOR INFORMATION ONLY
11/15/17

NOTES:
1. WALL NOT SHOWN ON SECTIONS



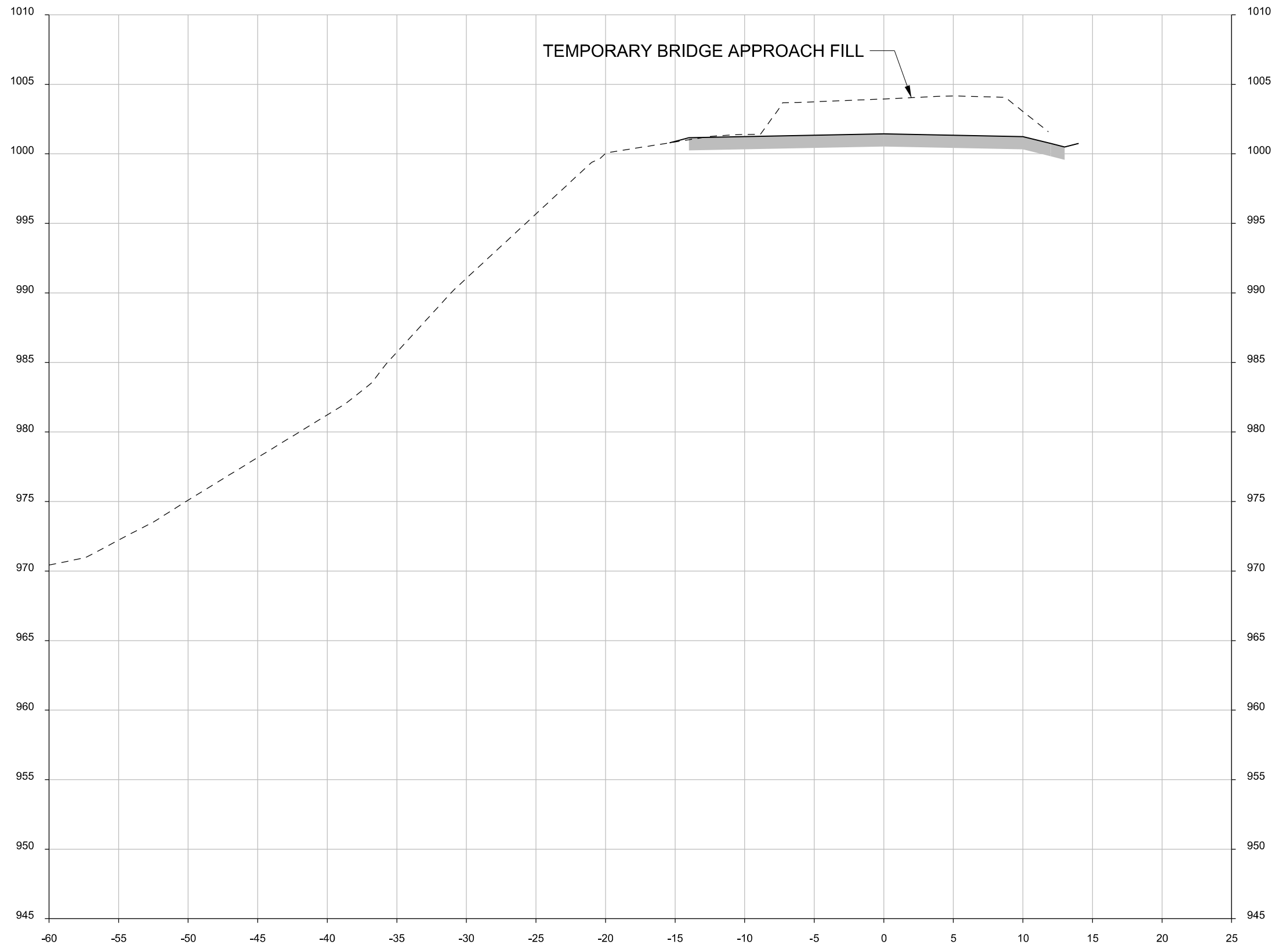
TEMPORARY BRIDGE APPROACH FILL

10+77

NOTES:

- 1. WALL NOT SHOWN ON SECTIONS

ROADWAY X-SECTIONS - FOR INFORMATION ONLY
11/15/17



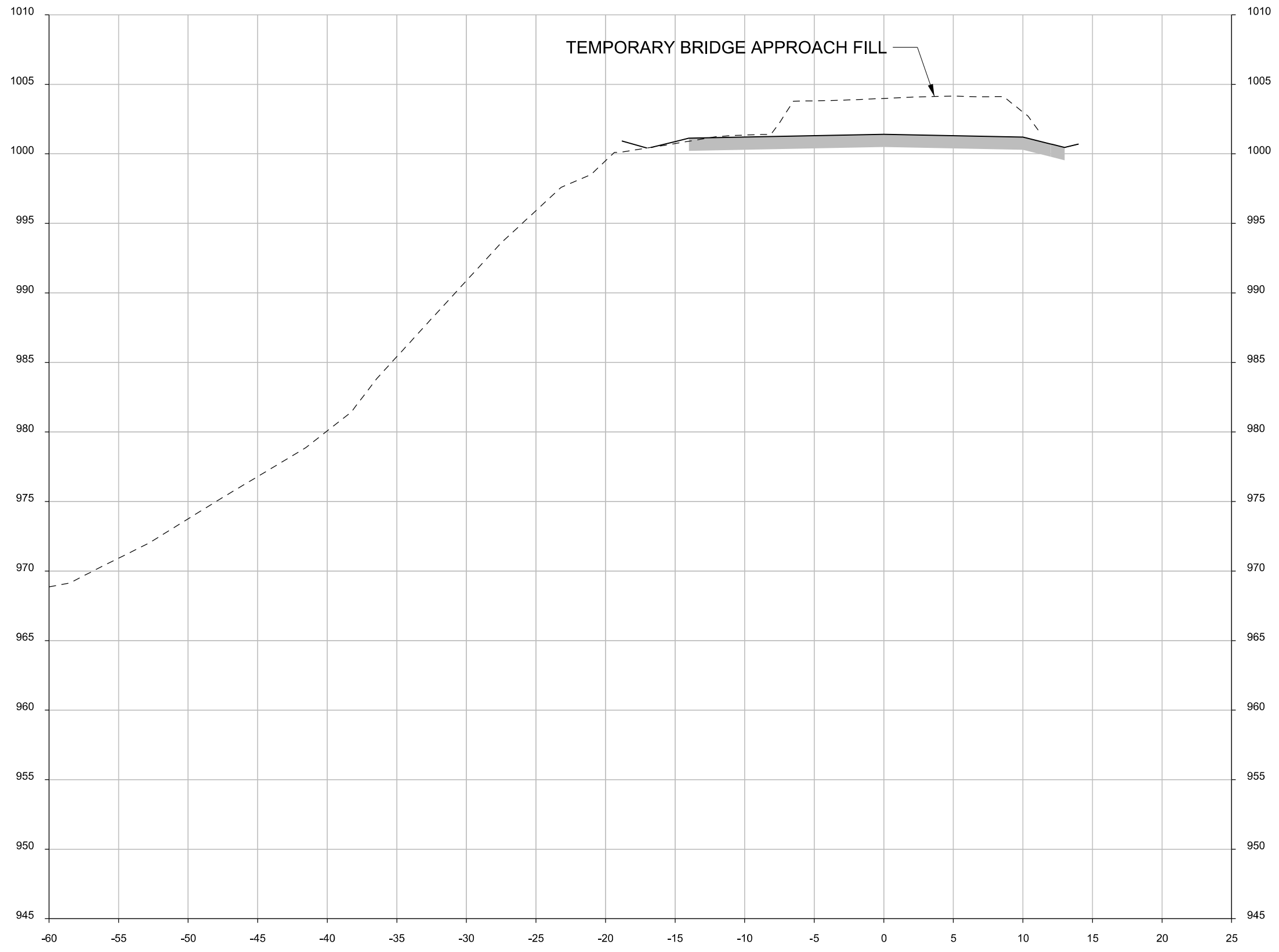
TEMPORARY BRIDGE APPROACH FILL

11+00

NOTES:

- 1. WALL NOT SHOWN ON SECTIONS

ROADWAY X-SECTIONS - FOR INFORMATION ONLY
11/15/17

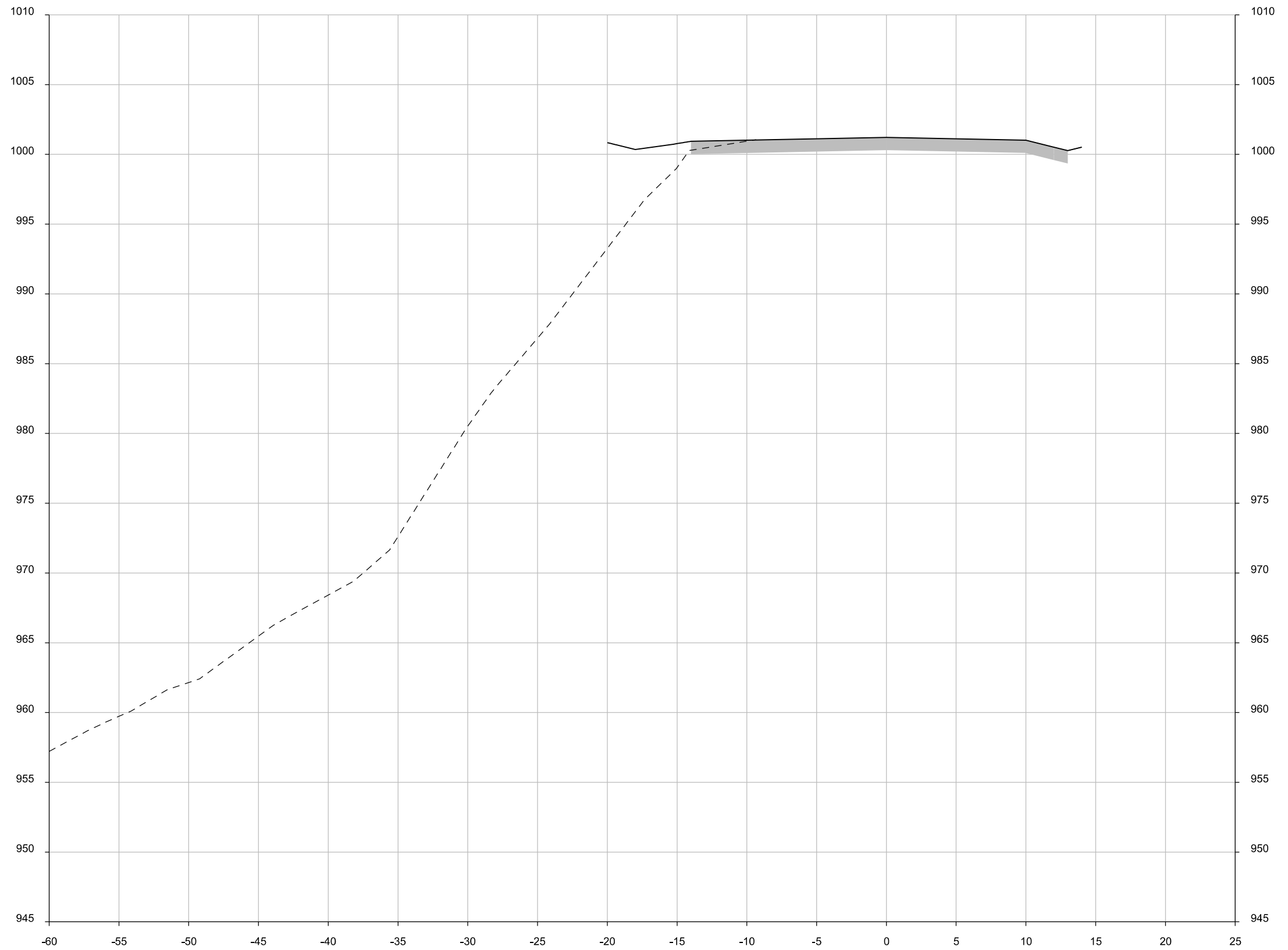


TEMPORARY BRIDGE APPROACH FILL

11+04

ROADWAY X-SECTIONS - FOR INFORMATION ONLY
11/15/17

NOTES:
1. WALL NOT SHOWN ON SECTIONS

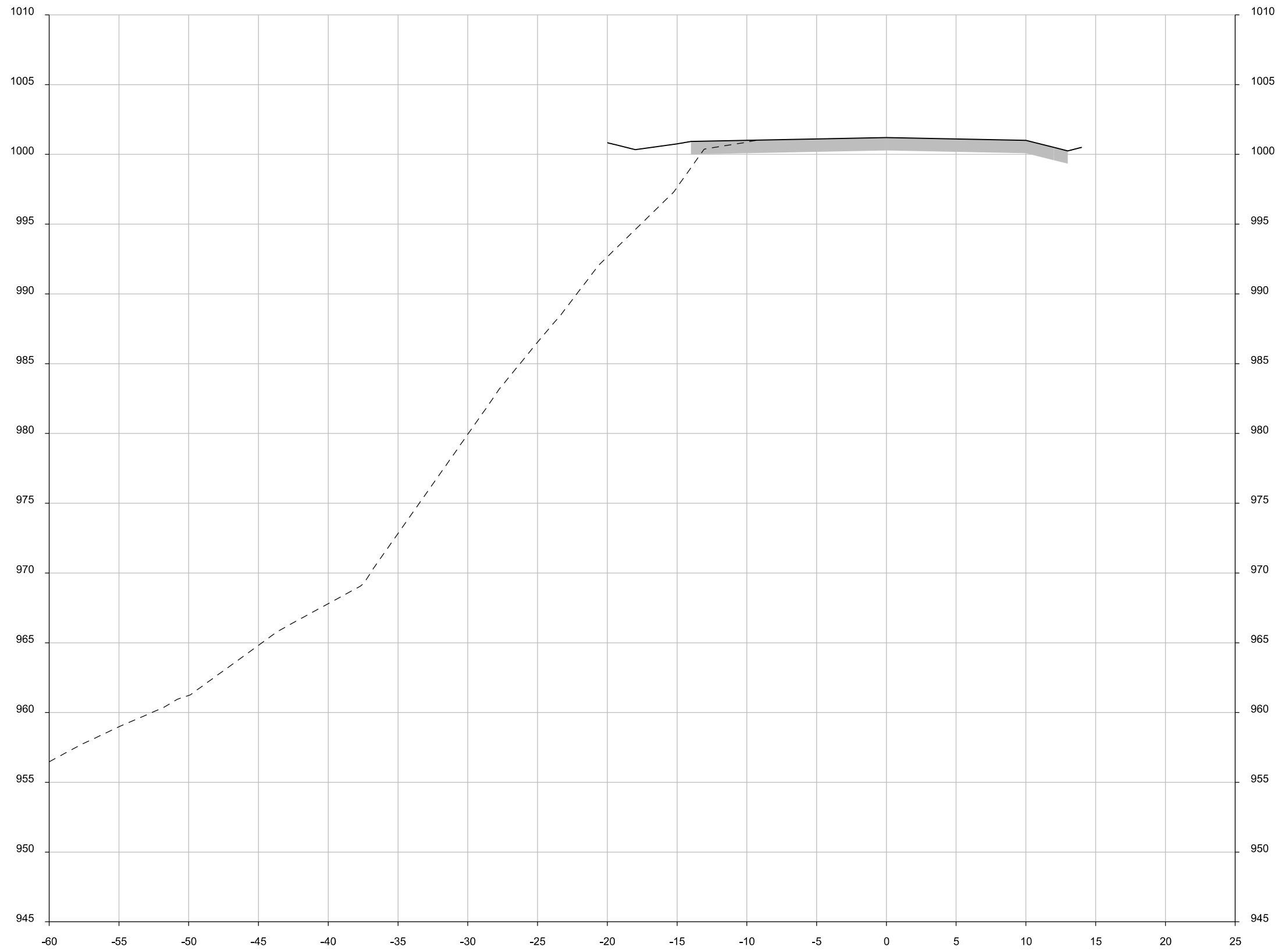


11+24

ROADWAY X-SECTIONS - FOR INFORMATION ONLY
11/15/17

NOTES:

1. WALL NOT SHOWN ON SECTIONS

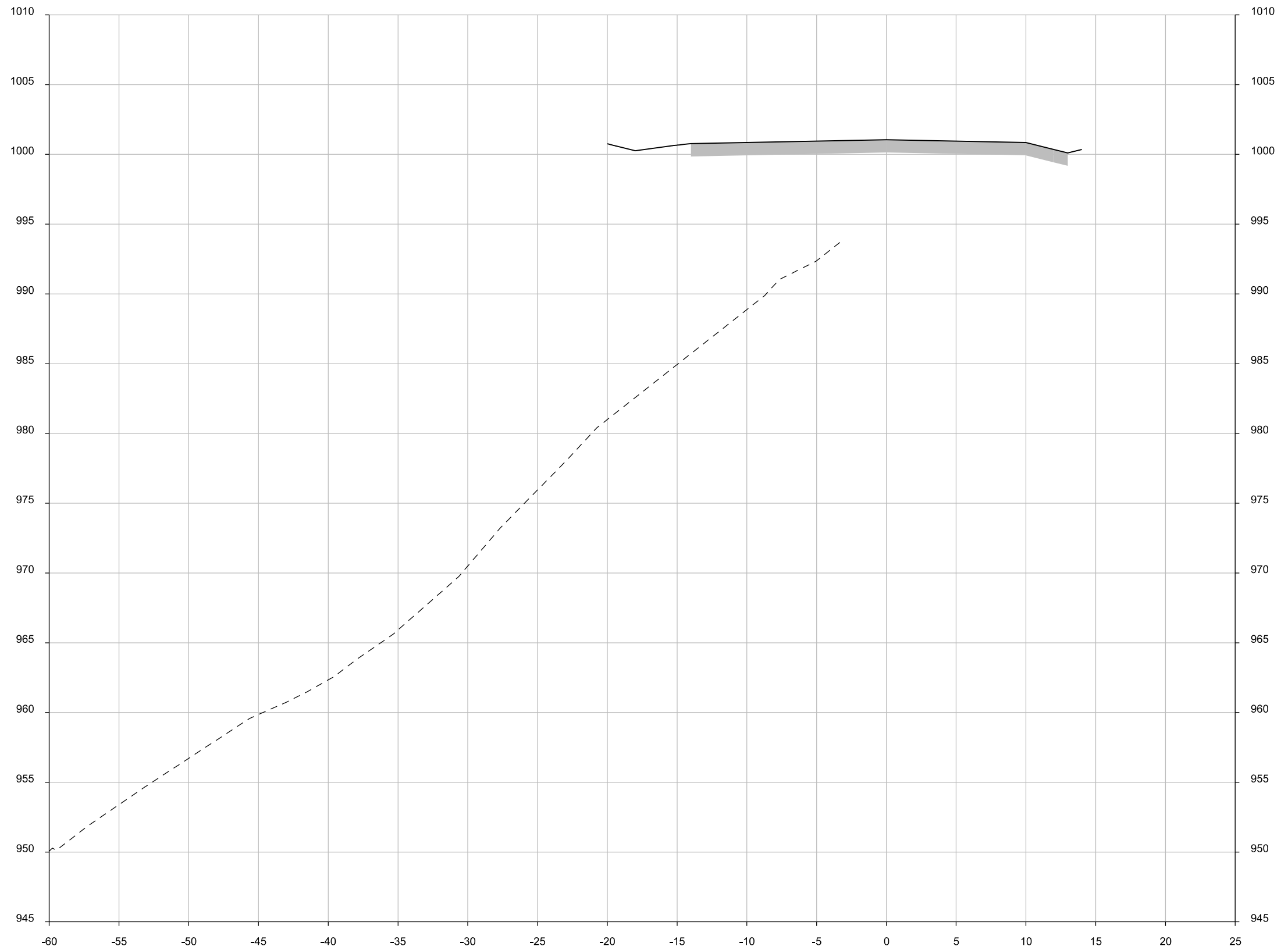


11+25

ROADWAY X-SECTIONS - FOR INFORMATION ONLY
11/15/17

NOTES:

1. WALL NOT SHOWN ON SECTIONS

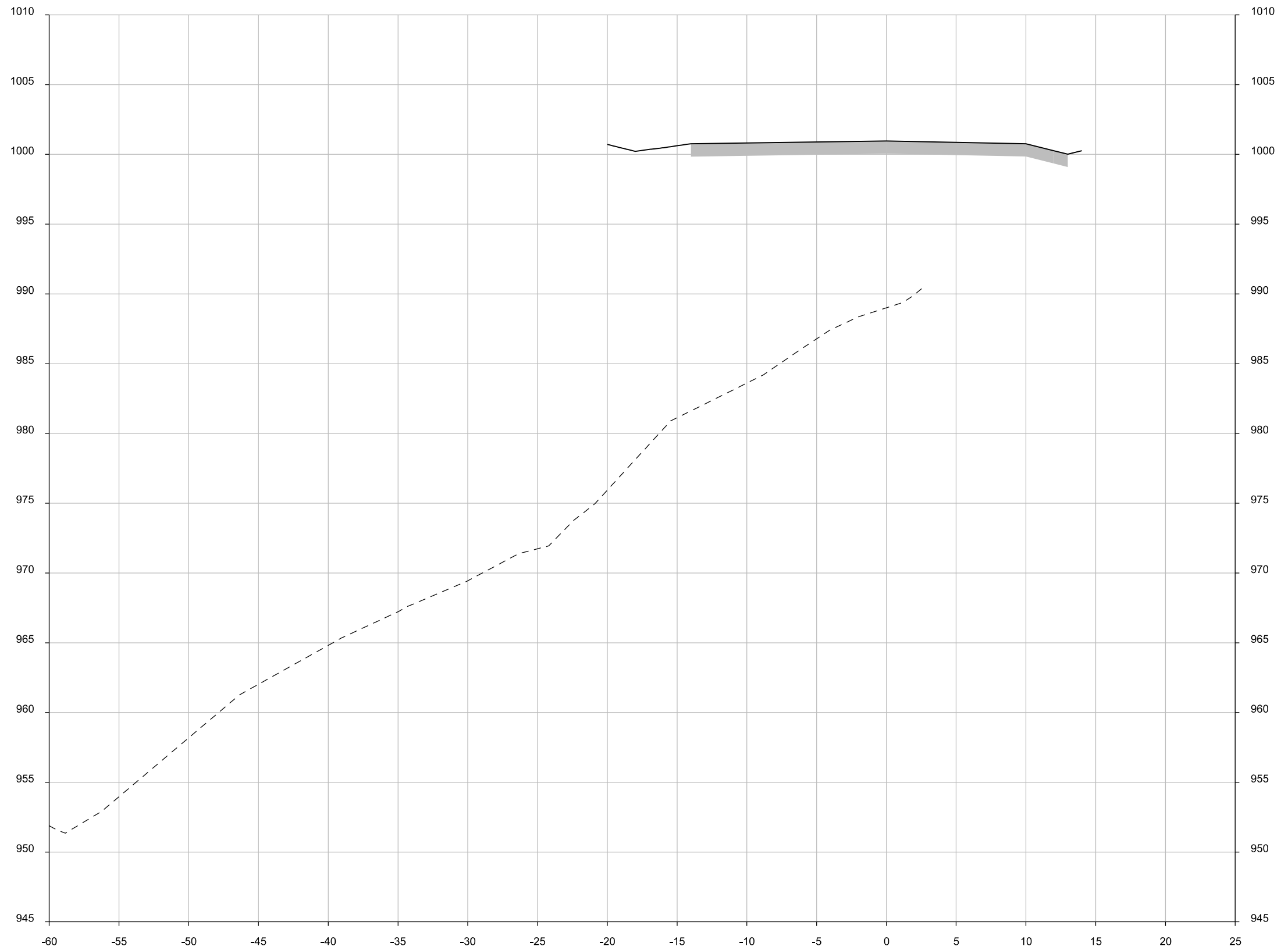


11+41

ROADWAY X-SECTIONS - FOR INFORMATION ONLY
11/15/17

NOTES:

1. WALL NOT SHOWN ON SECTIONS

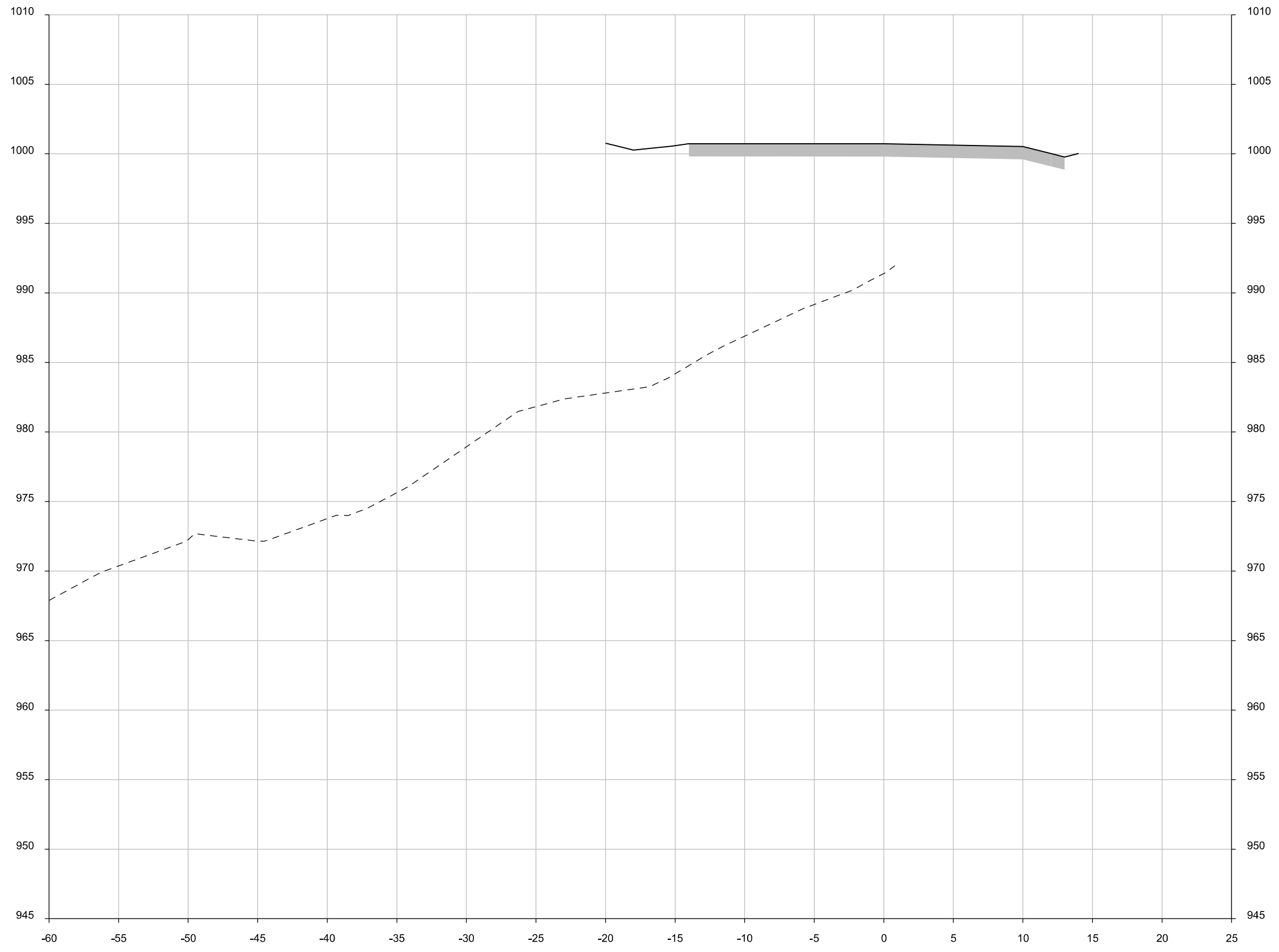


11+50

ROADWAY X-SECTIONS - FOR INFORMATION ONLY
11/15/17

NOTES:

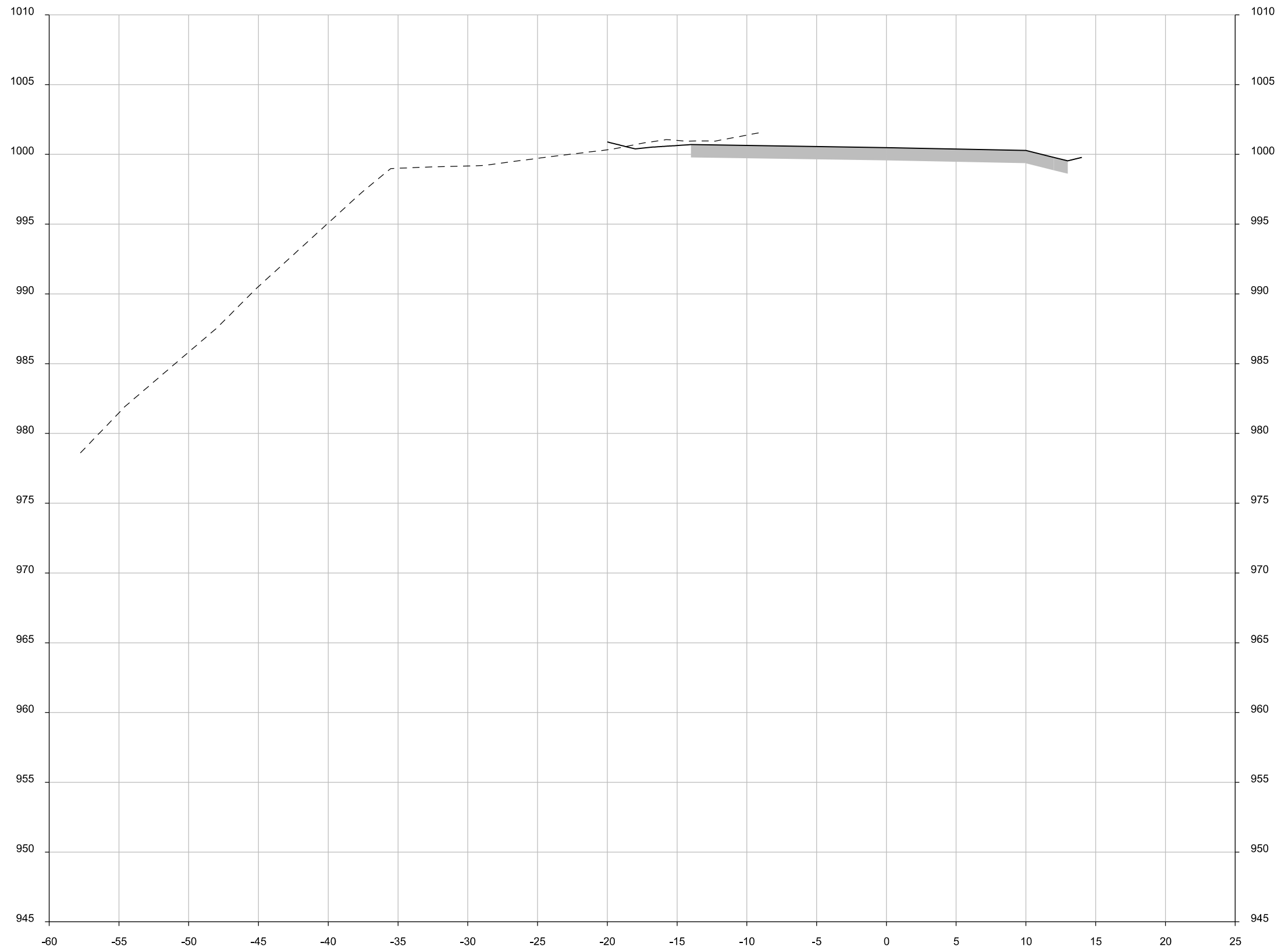
1. WALL NOT SHOWN ON SECTIONS



11+75

ROADWAY X-SECTIONS - FOR INFORMATION ONLY
11/15/17

NOTES:
1. WALL NOT SHOWN ON SECTIONS

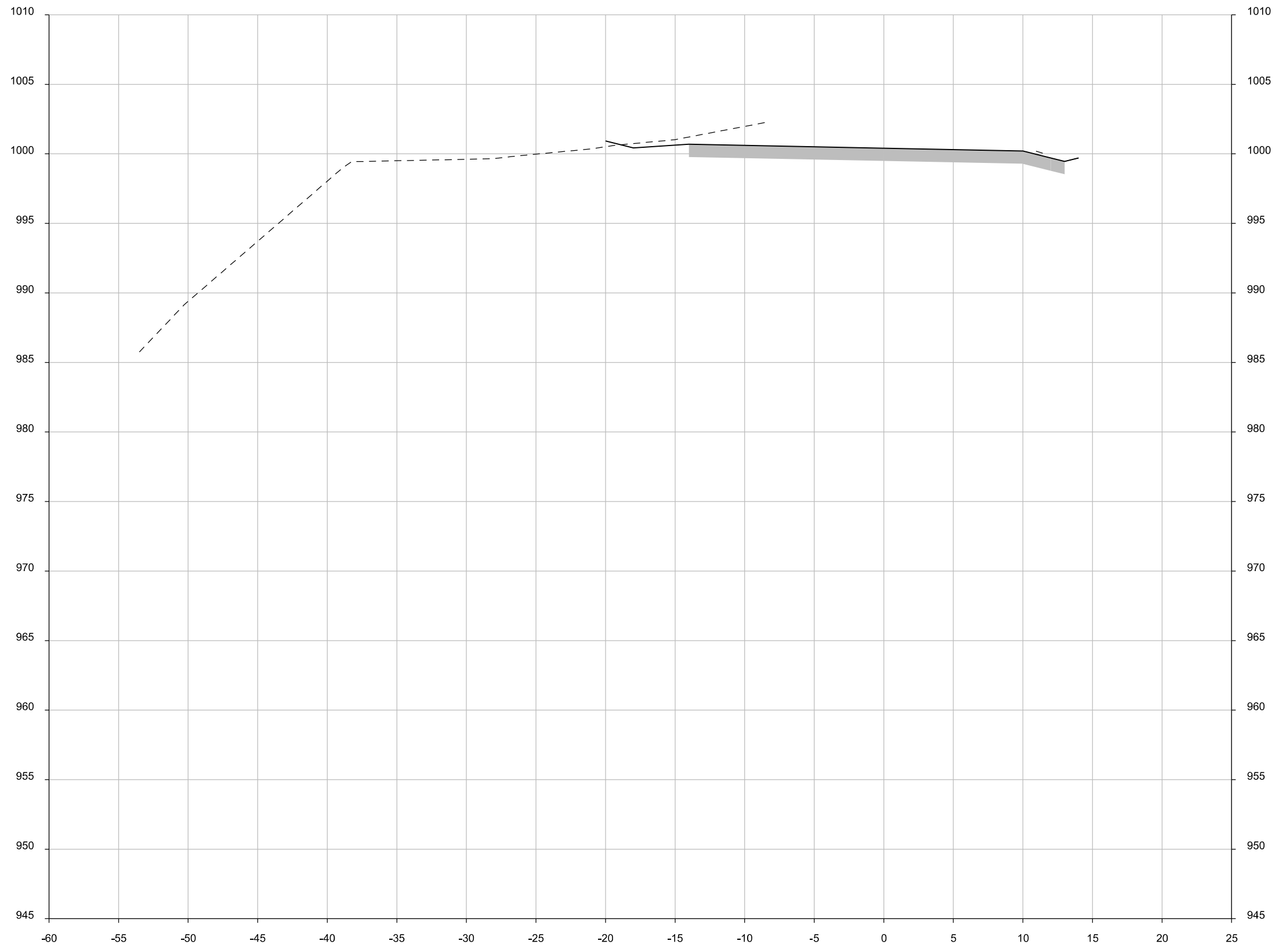


12+00

ROADWAY X-SECTIONS - FOR INFORMATION ONLY
11/15/17

NOTES:

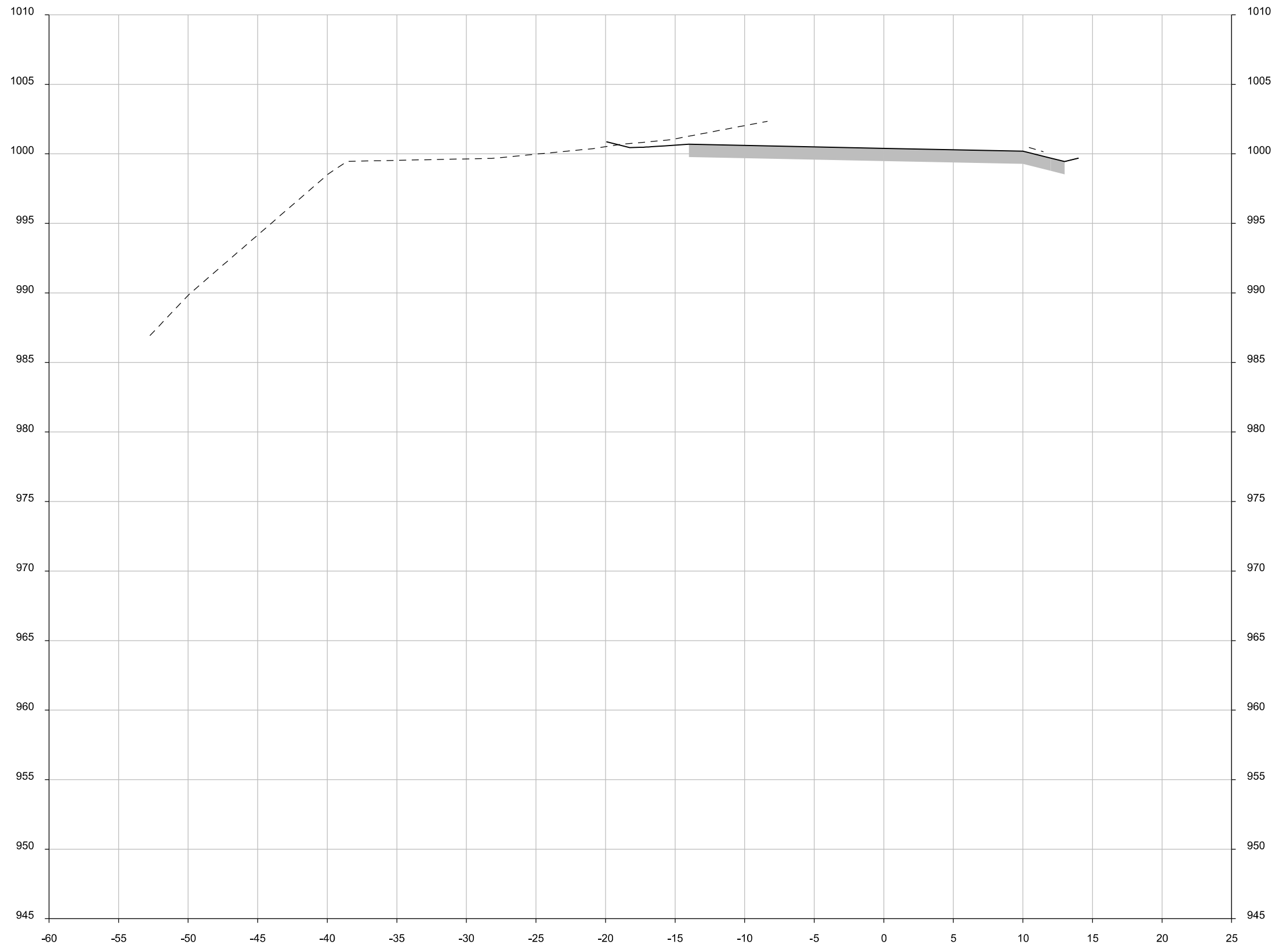
1. WALL NOT SHOWN ON SECTIONS



12+08

ROADWAY X-SECTIONS - FOR INFORMATION ONLY
11/15/17

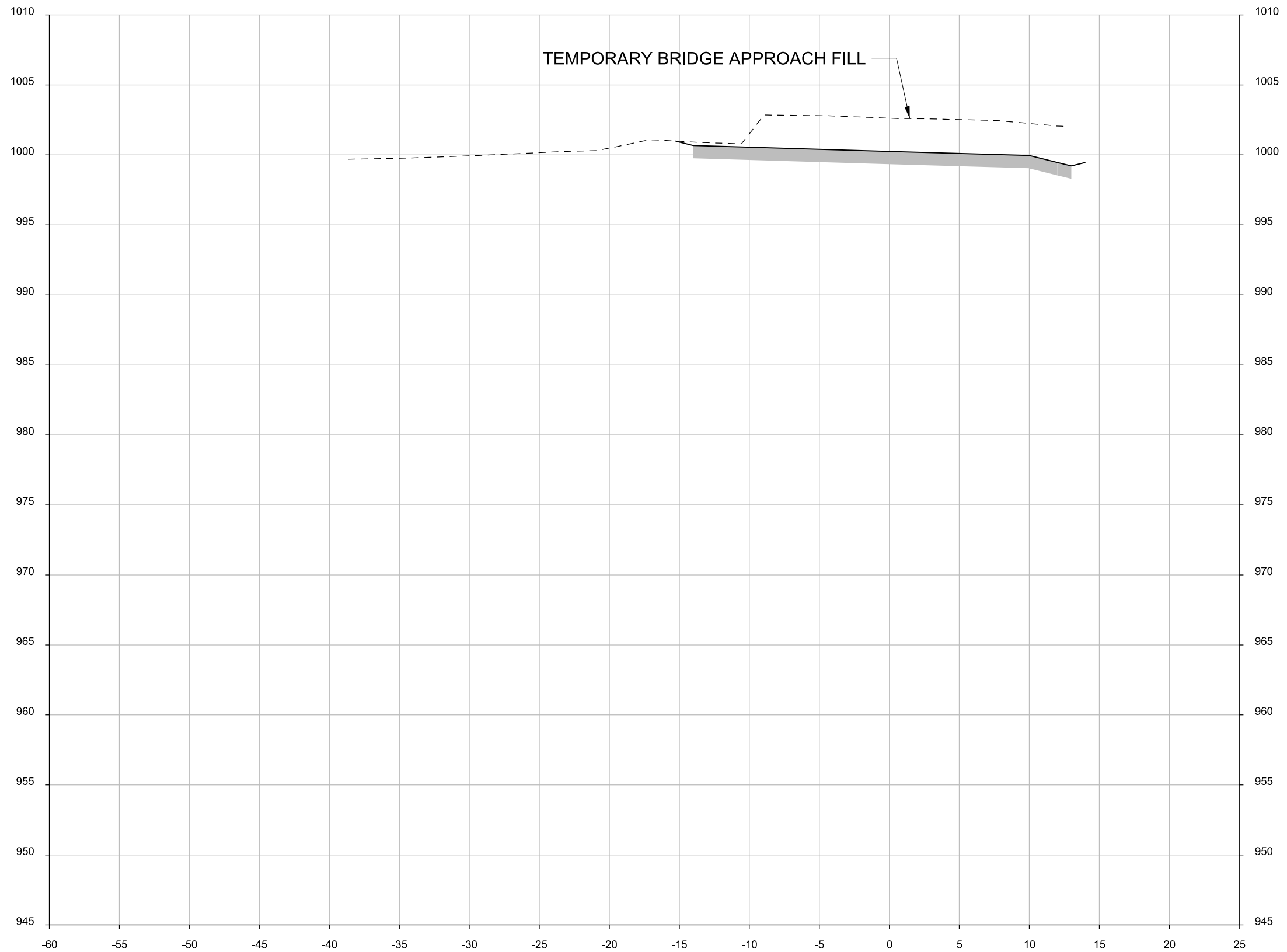
NOTES:
1. WALL NOT SHOWN ON SECTIONS



12+09

ROADWAY X-SECTIONS - FOR INFORMATION ONLY
11/15/17

NOTES:
1. WALL NOT SHOWN ON SECTIONS



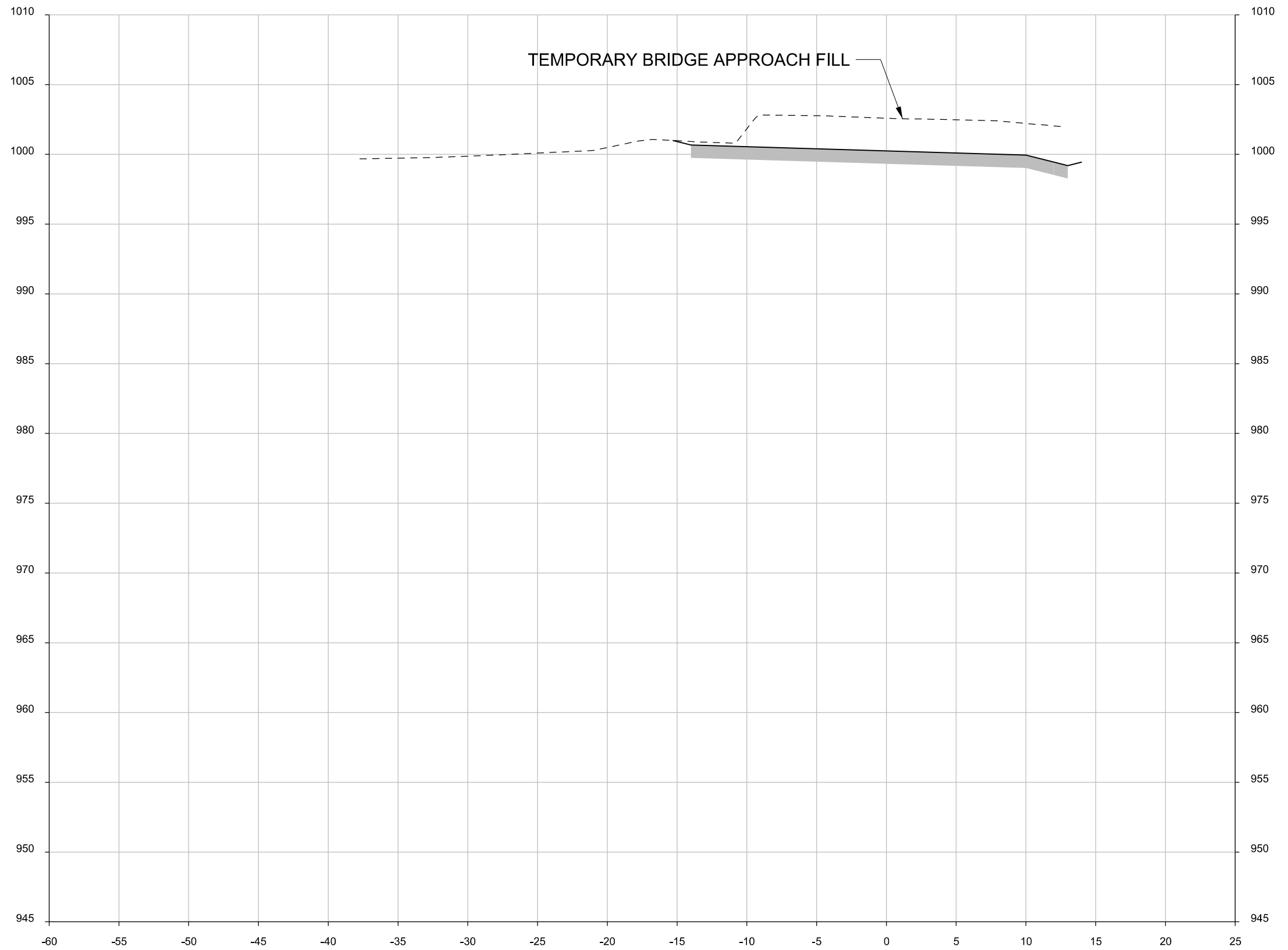
TEMPORARY BRIDGE APPROACH FILL

12+24

NOTES:

- 1. WALL NOT SHOWN ON SECTIONS

ROADWAY X-SECTIONS - FOR INFORMATION ONLY
11/15/17

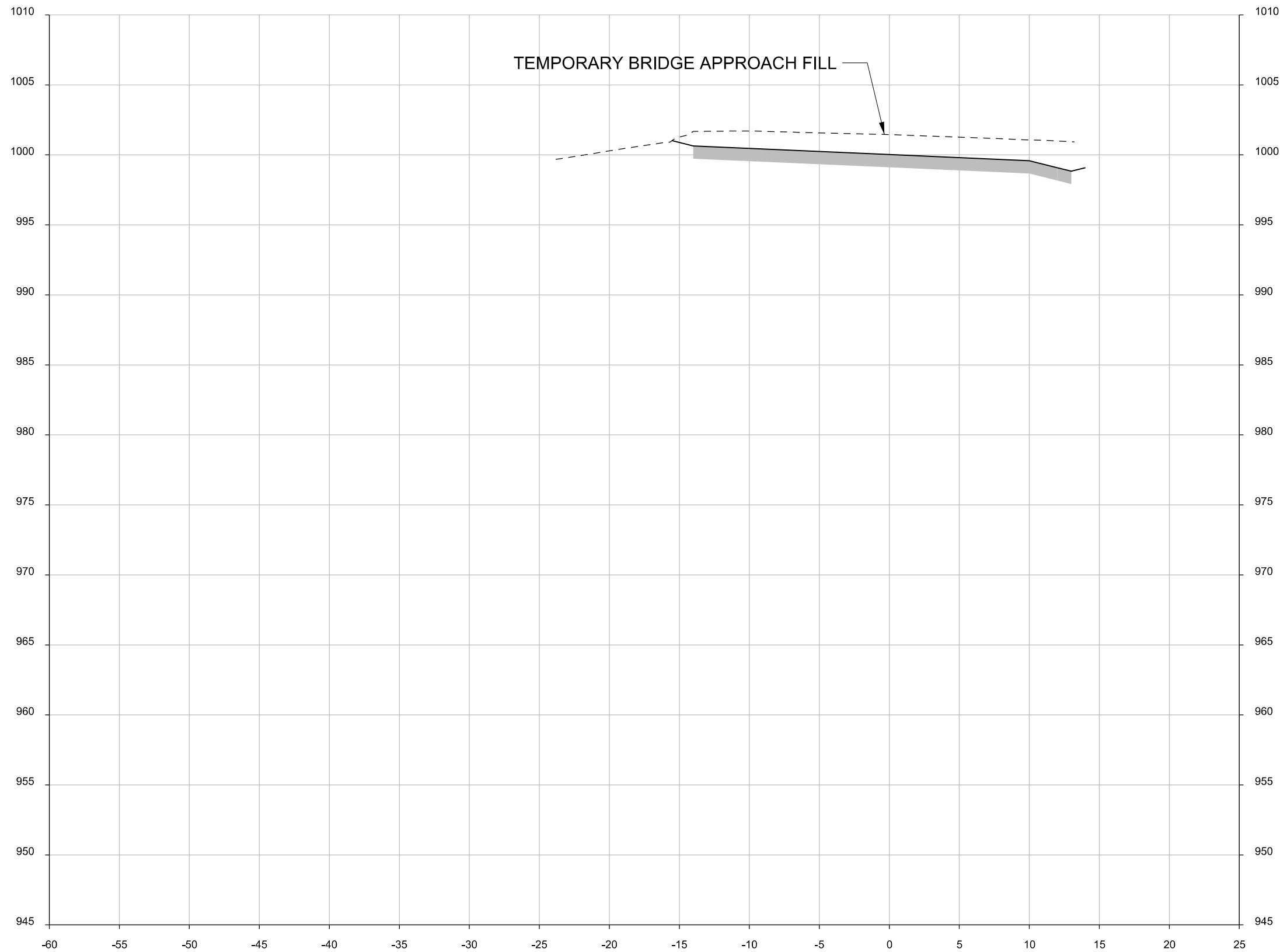


12+25

ROADWAY X-SECTIONS - FOR INFORMATION ONLY
11/15/17

NOTES:

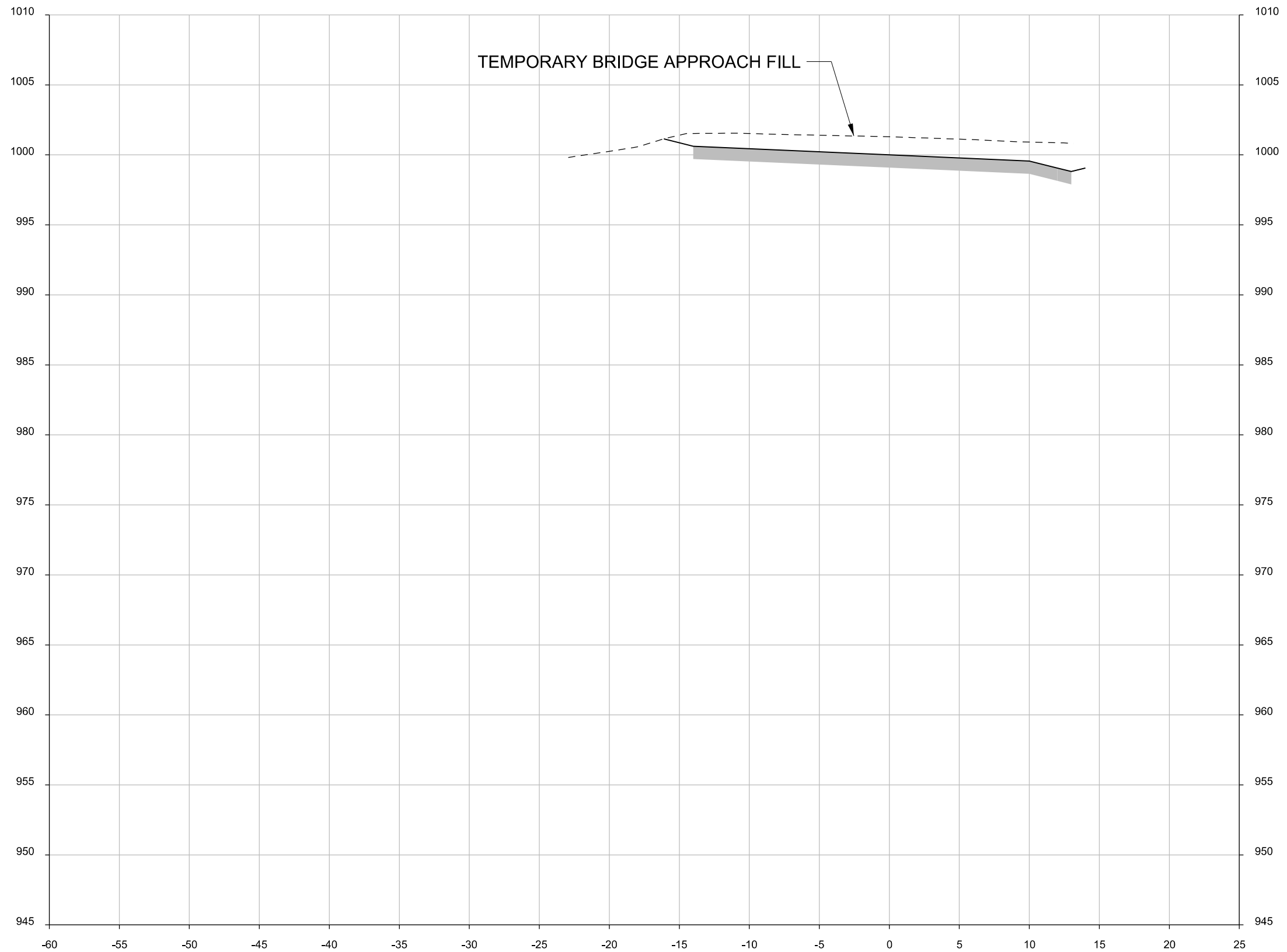
1. WALL NOT SHOWN ON SECTIONS



12+48

ROADWAY X-SECTIONS - FOR INFORMATION ONLY
11/15/17

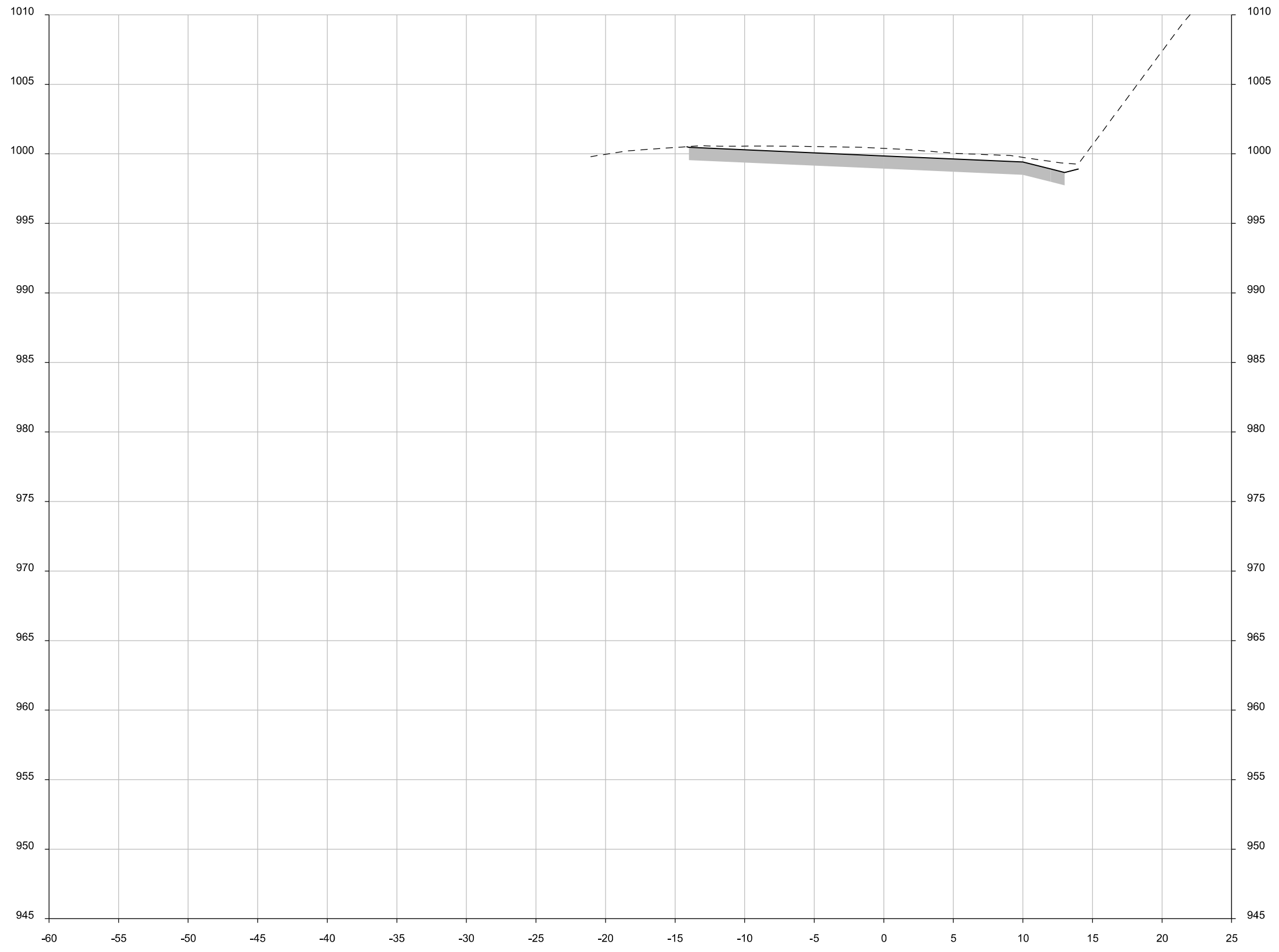
NOTES:
1. WALL NOT SHOWN ON SECTIONS



12+50

ROADWAY X-SECTIONS - FOR INFORMATION ONLY
11/15/17

NOTES:
1. WALL NOT SHOWN ON SECTIONS

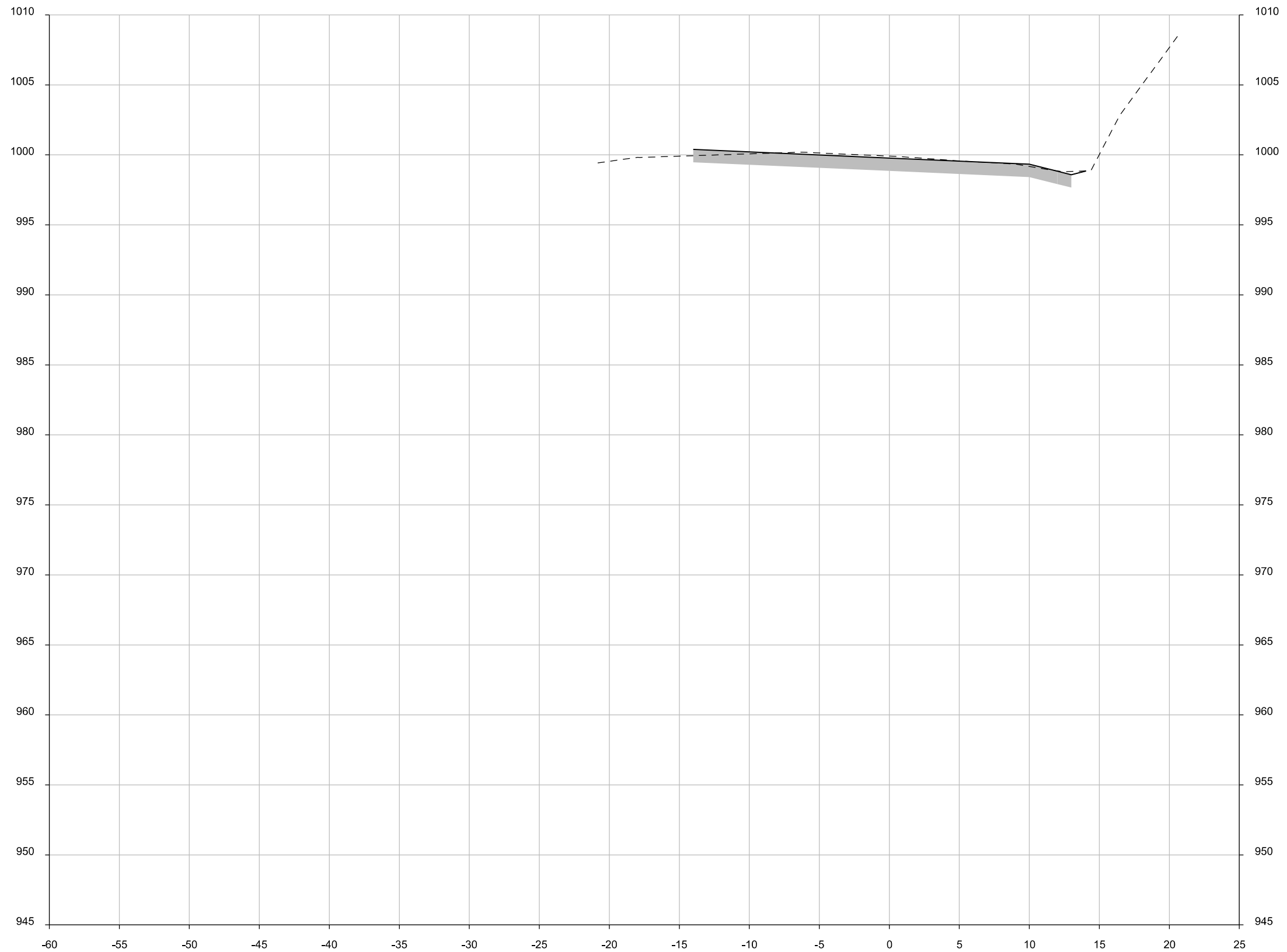


12+66

ROADWAY X-SECTIONS - FOR INFORMATION ONLY
11/15/17

NOTES:

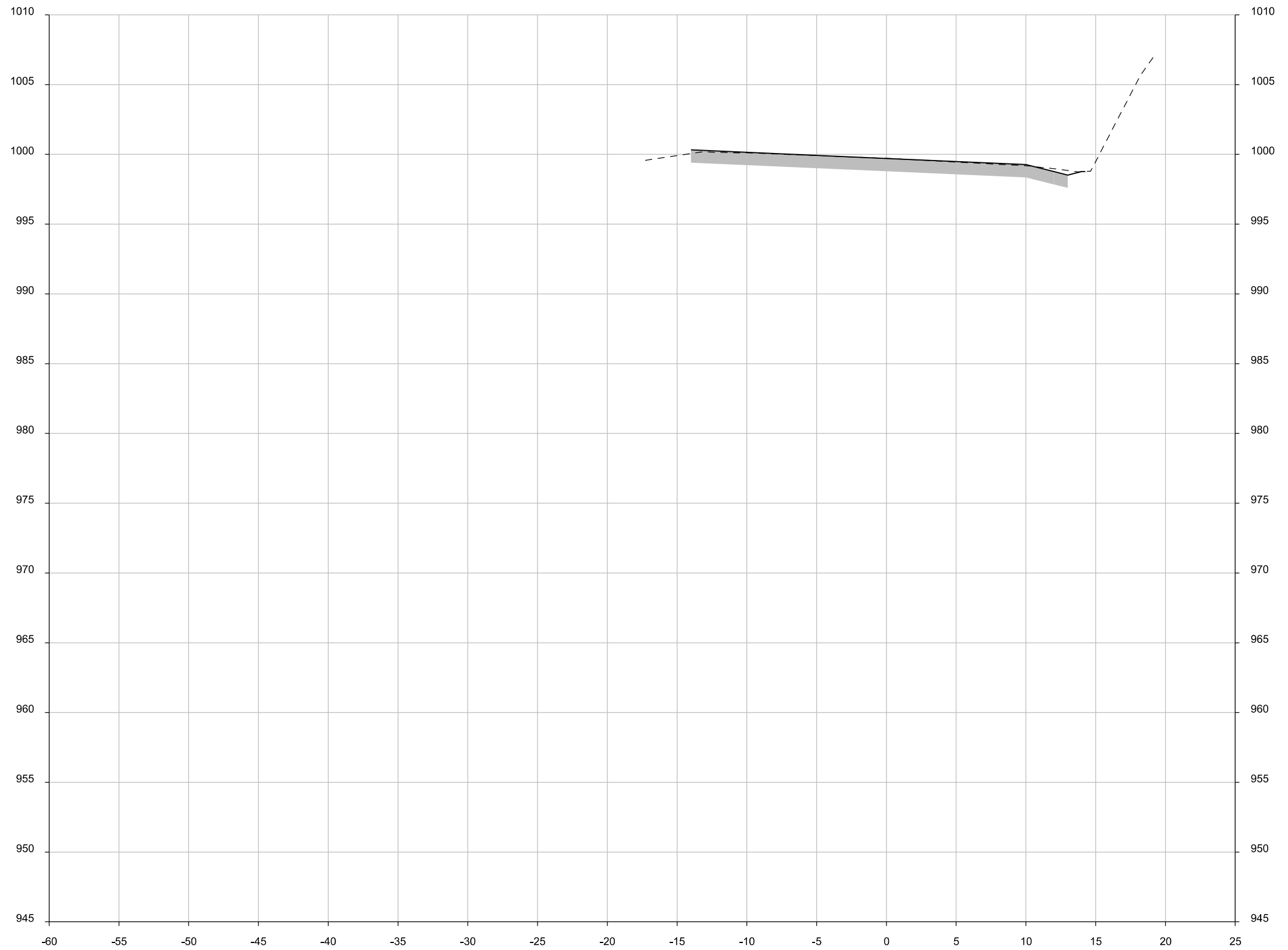
- 1. WALL NOT SHOWN ON SECTIONS



12+75

ROADWAY X-SECTIONS - FOR INFORMATION ONLY
11/15/17

NOTES:
1. WALL NOT SHOWN ON SECTIONS

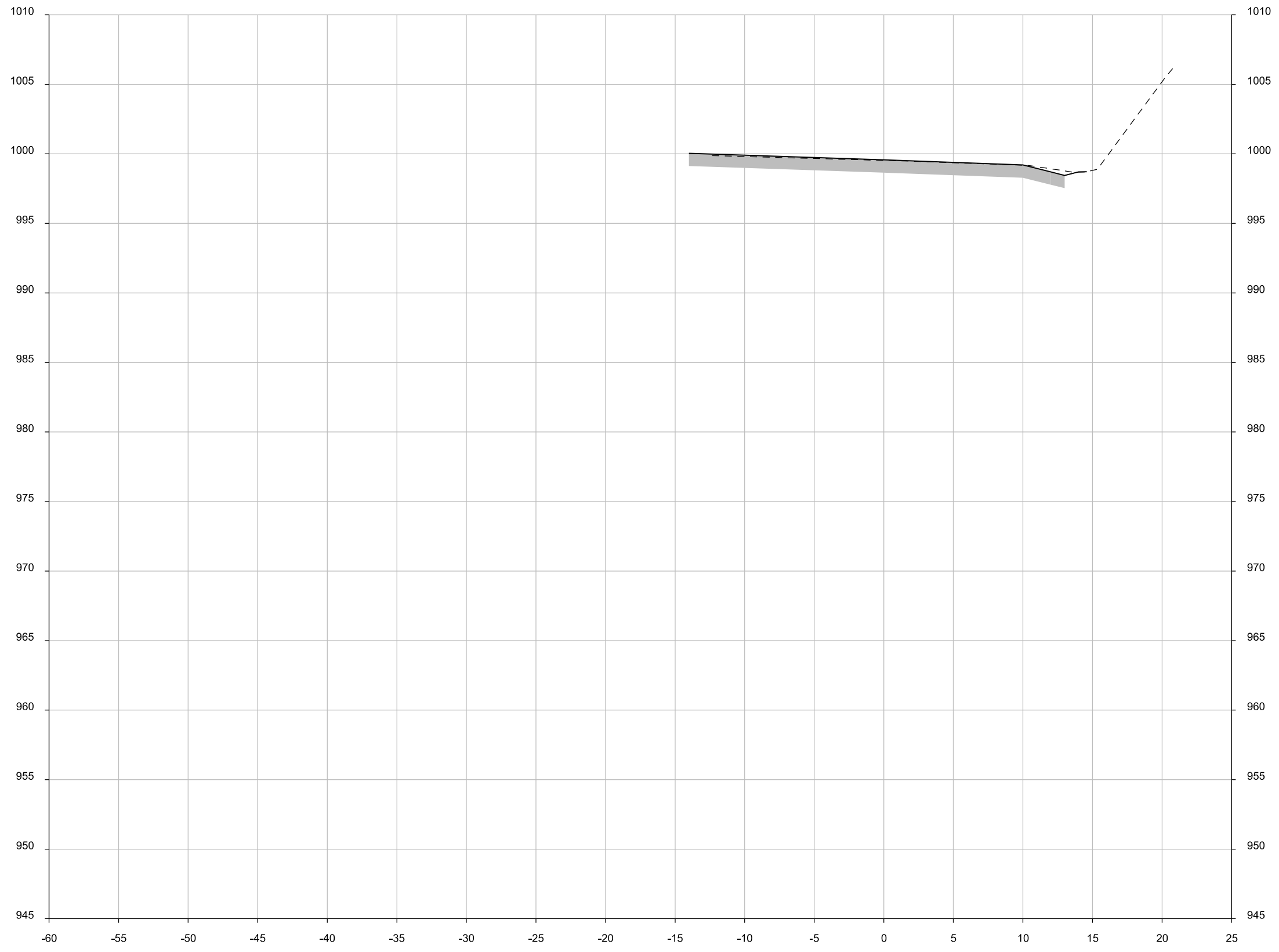


12+83

ROADWAY X-SECTIONS - FOR INFORMATION ONLY
11/15/17

NOTES:

1. WALL NOT SHOWN ON SECTIONS

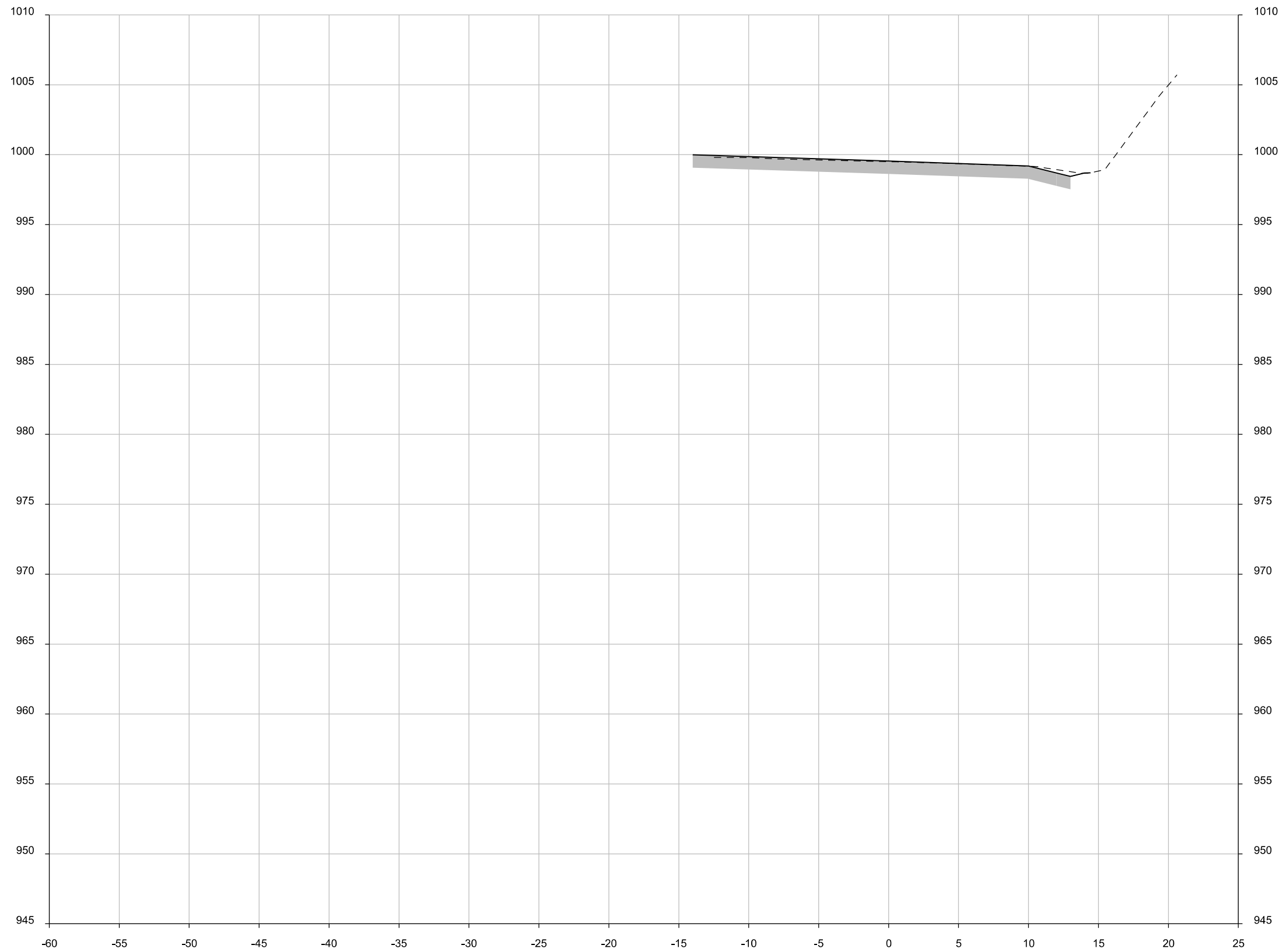


13+00

ROADWAY X-SECTIONS - FOR INFORMATION ONLY
11/15/17

NOTES:

- 1. WALL NOT SHOWN ON SECTIONS

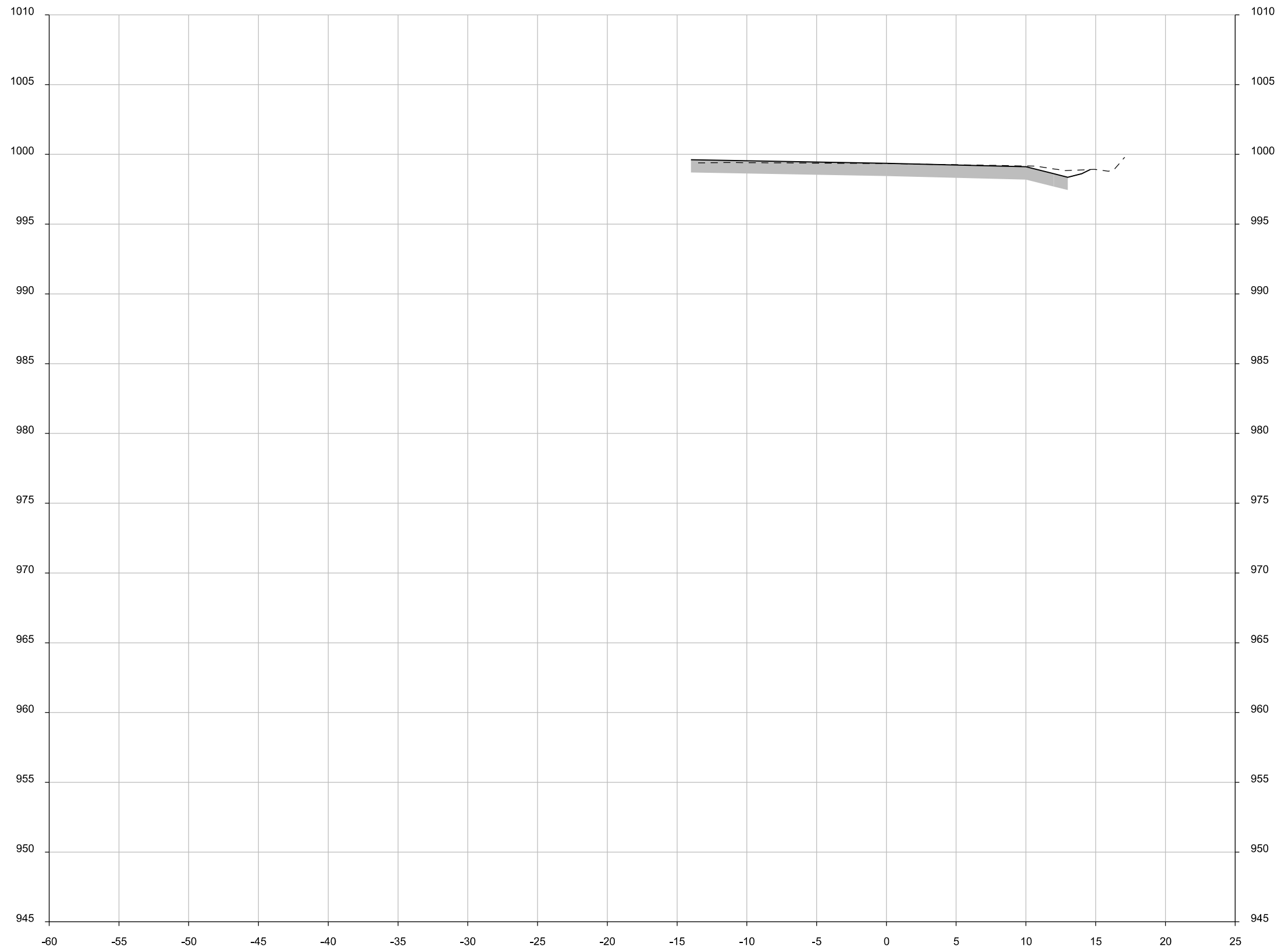


13+03

ROADWAY X-SECTIONS - FOR INFORMATION ONLY
11/15/17

NOTES:

1. WALL NOT SHOWN ON SECTIONS

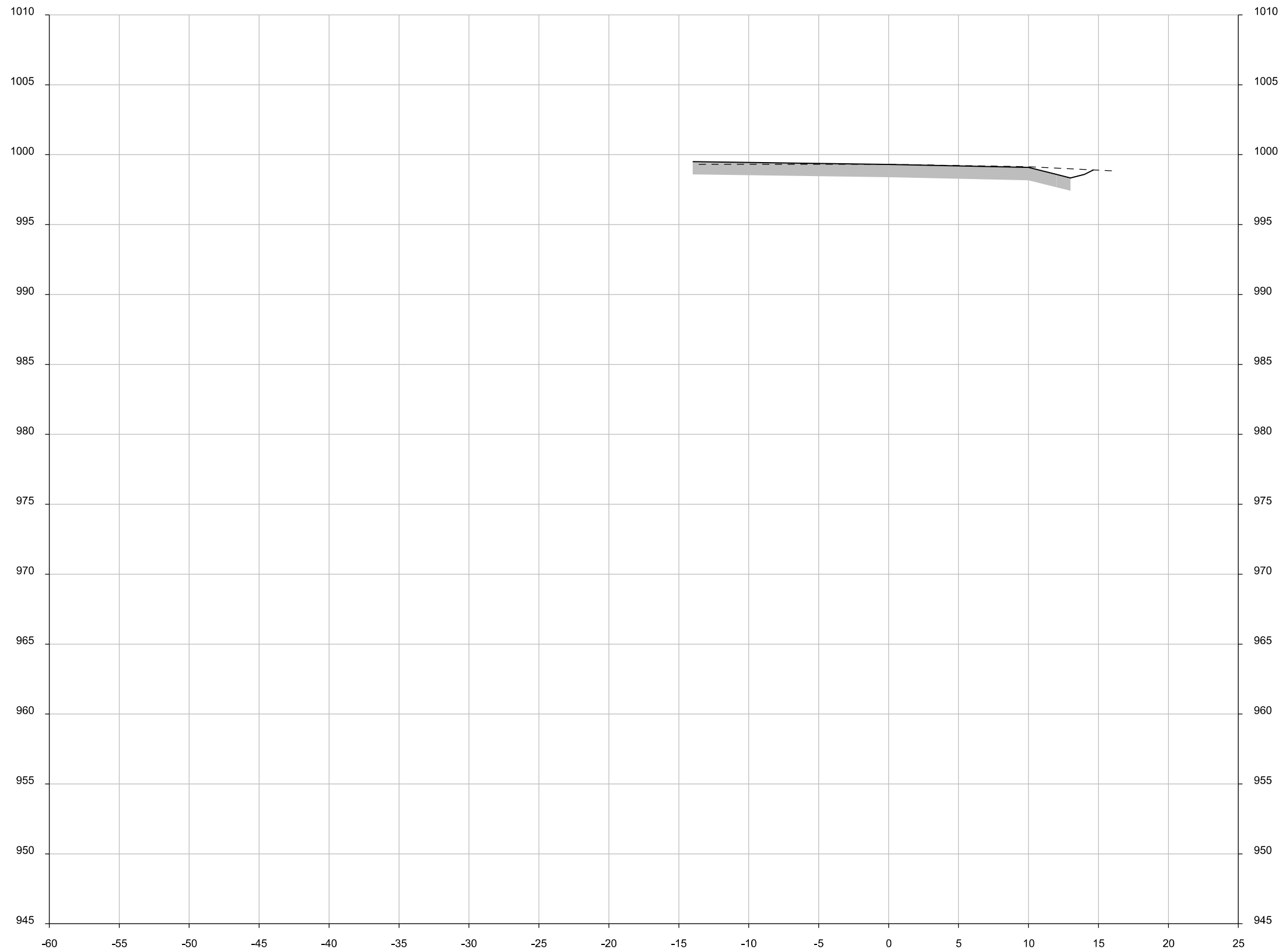


13+25

ROADWAY X-SECTIONS - FOR INFORMATION ONLY
11/15/17

NOTES:

1. WALL NOT SHOWN ON SECTIONS

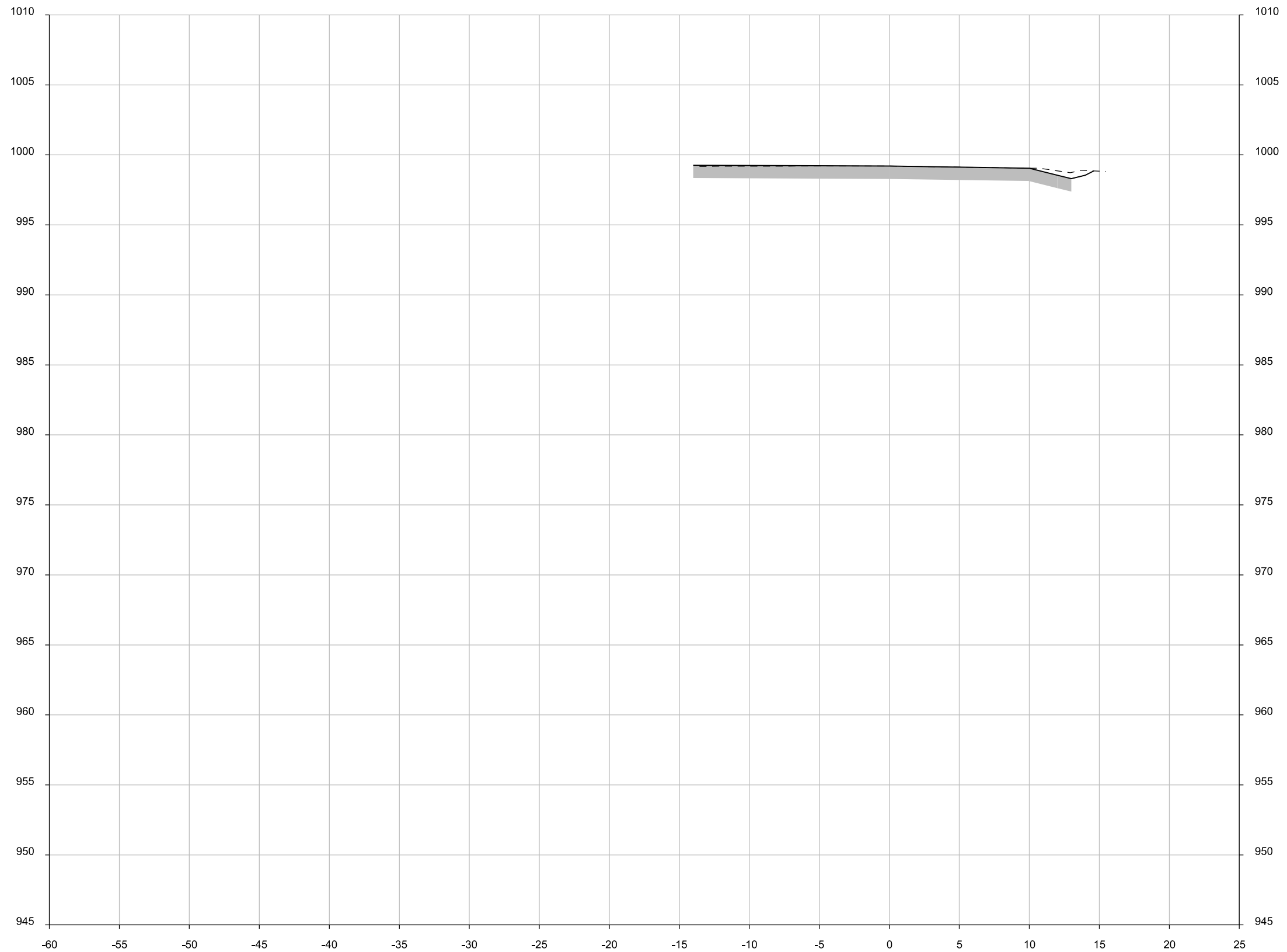


13+32

ROADWAY X-SECTIONS - FOR INFORMATION ONLY
11/15/17

NOTES:

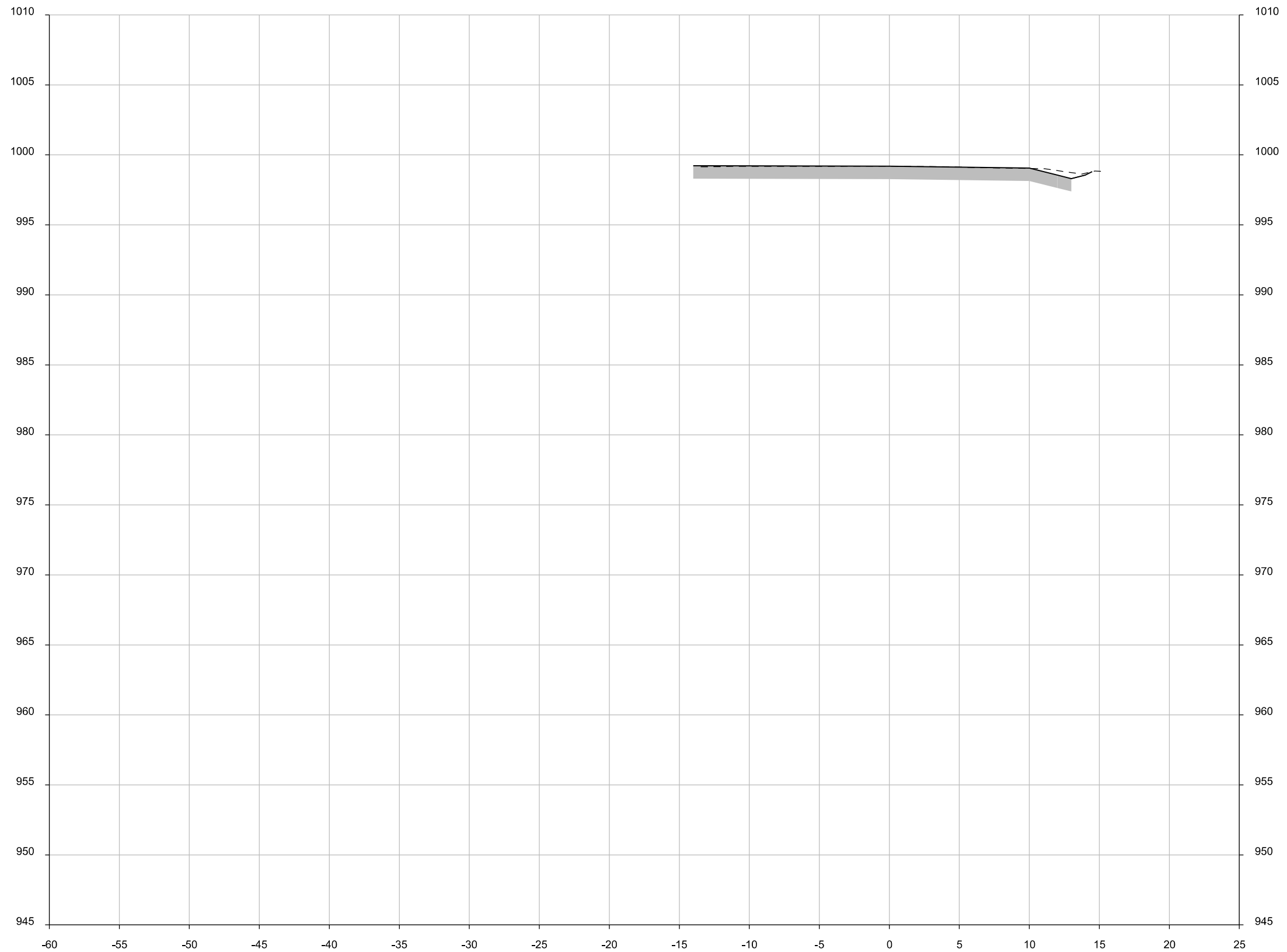
1. WALL NOT SHOWN ON SECTIONS



13+47

ROADWAY X-SECTIONS - FOR INFORMATION ONLY
11/15/17

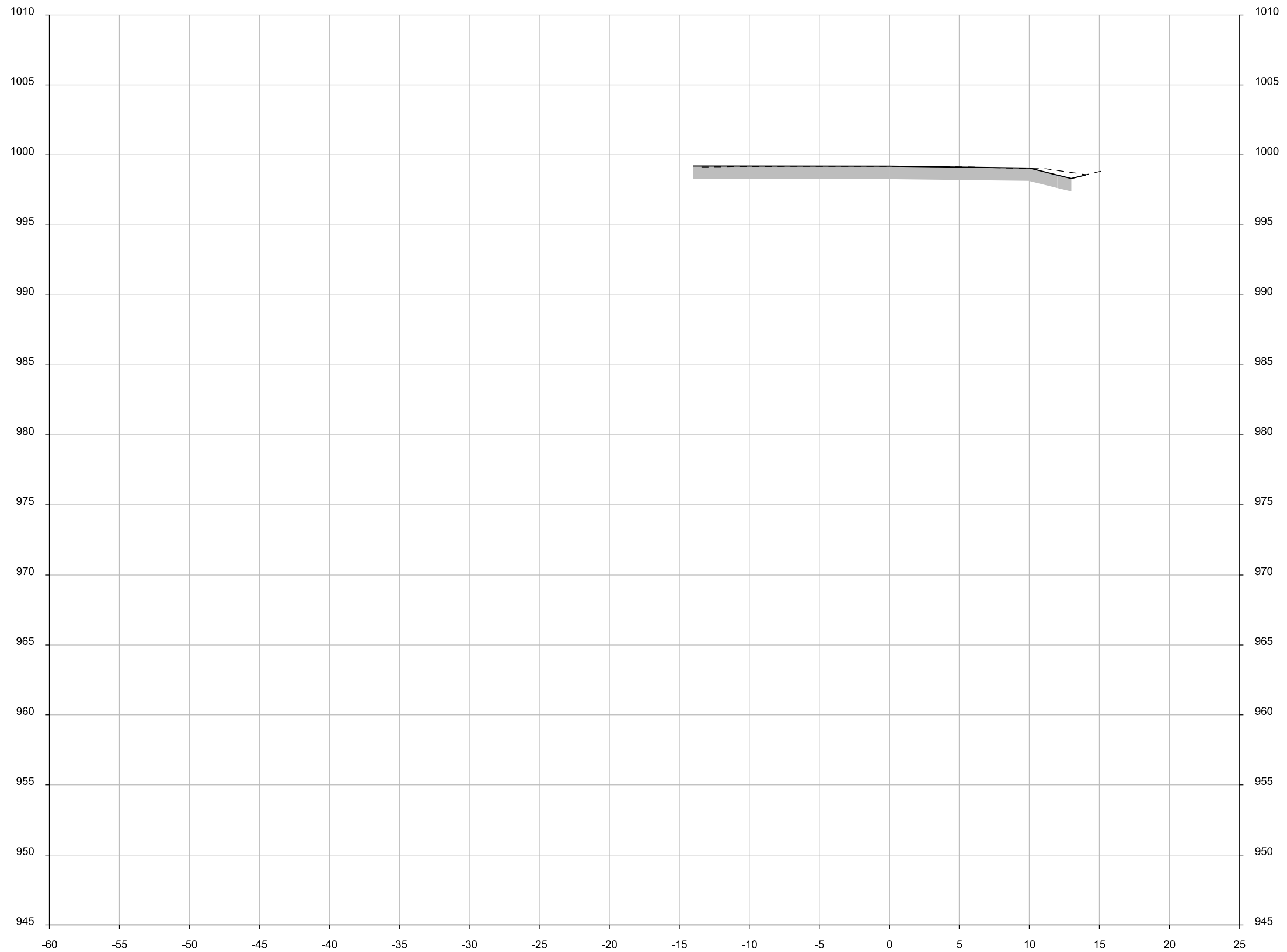
NOTES:
1. WALL NOT SHOWN ON SECTIONS



13+50

ROADWAY X-SECTIONS - FOR INFORMATION ONLY
11/15/17

NOTES:
1. WALL NOT SHOWN ON SECTIONS



13+51

ROADWAY X-SECTIONS - FOR INFORMATION ONLY
11/15/17

NOTES:
1. WALL NOT SHOWN ON SECTIONS